

Closed
Close for entry
Close for exit
Partially closed
Open for commercial traffic only
Open
Unknown

- ▲ Airport location
- ★ Area location
- ◆ Internal transit location
- Land border location
- Sea border location

# DTM COVID-19

## Status of entry and exit points by Country / Territory / Area

Locations assessment coverage as of 16 Apr. 2020 (in Americas / West Oceania)

Disclaimer : This map is for illustration purposes only. The boundaries and names shown and the designations used on this map do not imply official endorsement or acceptance by the International Organization for Migration

Source Data : IATA, IOM



1:63,000,000  
1 cm = 630 km  
Kilometers  
0 385 770 1540

Map Production Date : 16 Apr. 2020

[www.iom.int](http://www.iom.int) | [dtmsupport@iom.int](mailto:dtmsupport@iom.int)





Closed
Close for entry
Close for exit
Partially closed
Open for commercial traffic only
Open
Unknown

- ▲ Airport location
- ★ Area location
- ◆ Internal transit location
- Land border location
- Sea border location

# DTM COVID-19

## Status of entry and exit points by Country / Territory / Area

Locations assessment coverage as of 16 Apr. 2020 (in Africa)

Disclaimer : This map is for illustration purposes only. The boundaries and names shown and the designations used on this map do not imply official endorsement or acceptance by the International Organization for Migration.

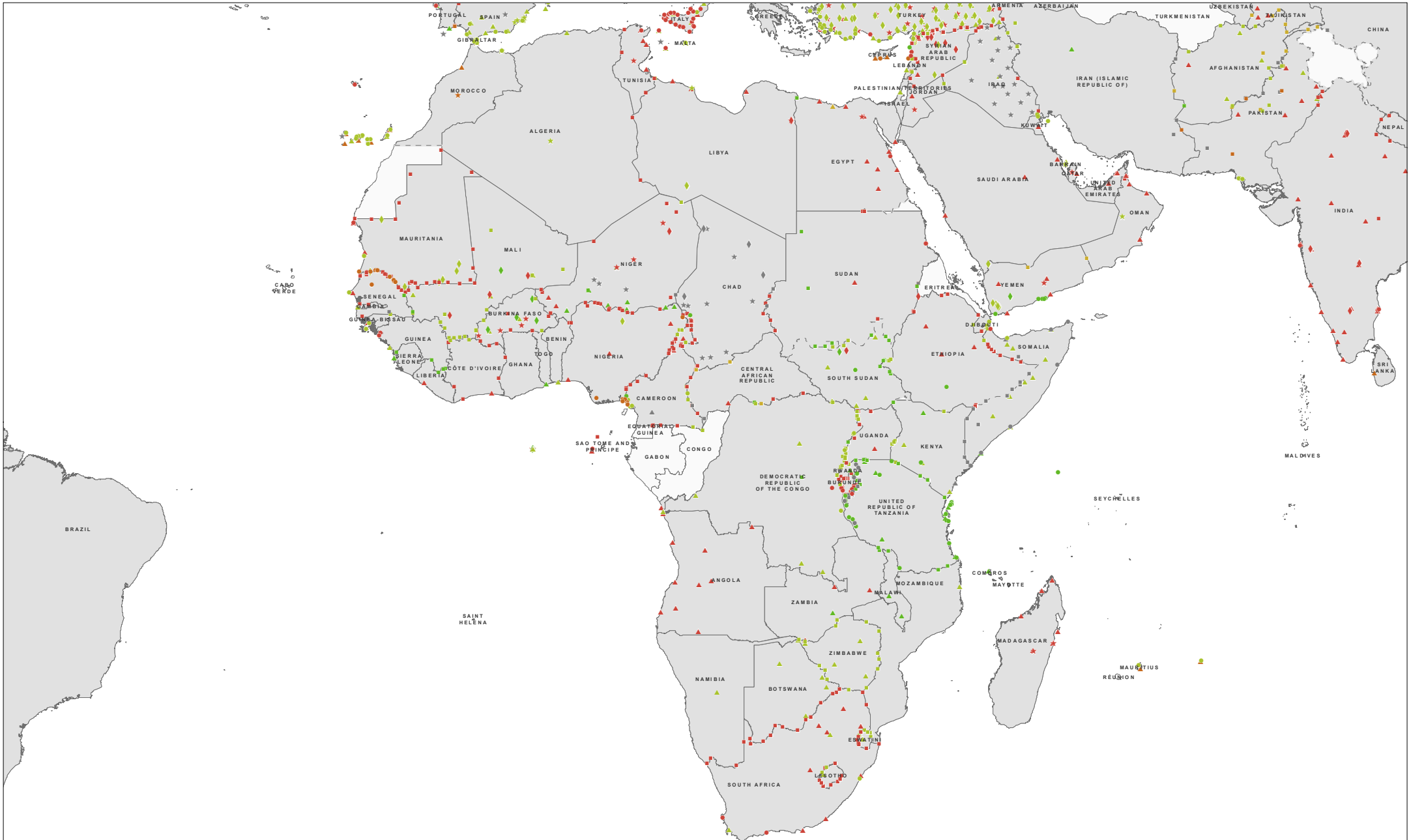


1:52,000,000  
1 cm = 520 km  
Kilometers  
0 320 640 1,280

Source Data : IATA, IOM

Map Production Date : 16 Apr. 2020

[www.iom.int](http://www.iom.int) | [dtmsupport@iom.int](mailto:dtmsupport@iom.int)



Closed
Close for entry
Close for exit
Partially closed
Open for commercial traffic only
Open
Unknown

- ▲ Airport location
- ★ Area location
- ◆ Internal transit location
- Land border location
- Sea border location

# DTM COVID-19

## Status of entry and exit points by Country / Territory / Area

Locations assessment coverage as of 16 Apr. 2020 (in Middle-East / Asia)

Disclaimer : This map is for illustration purposes only. The boundaries and names shown and the designations used on this map do not imply official endorsement or acceptance by the International Organization for Migration.

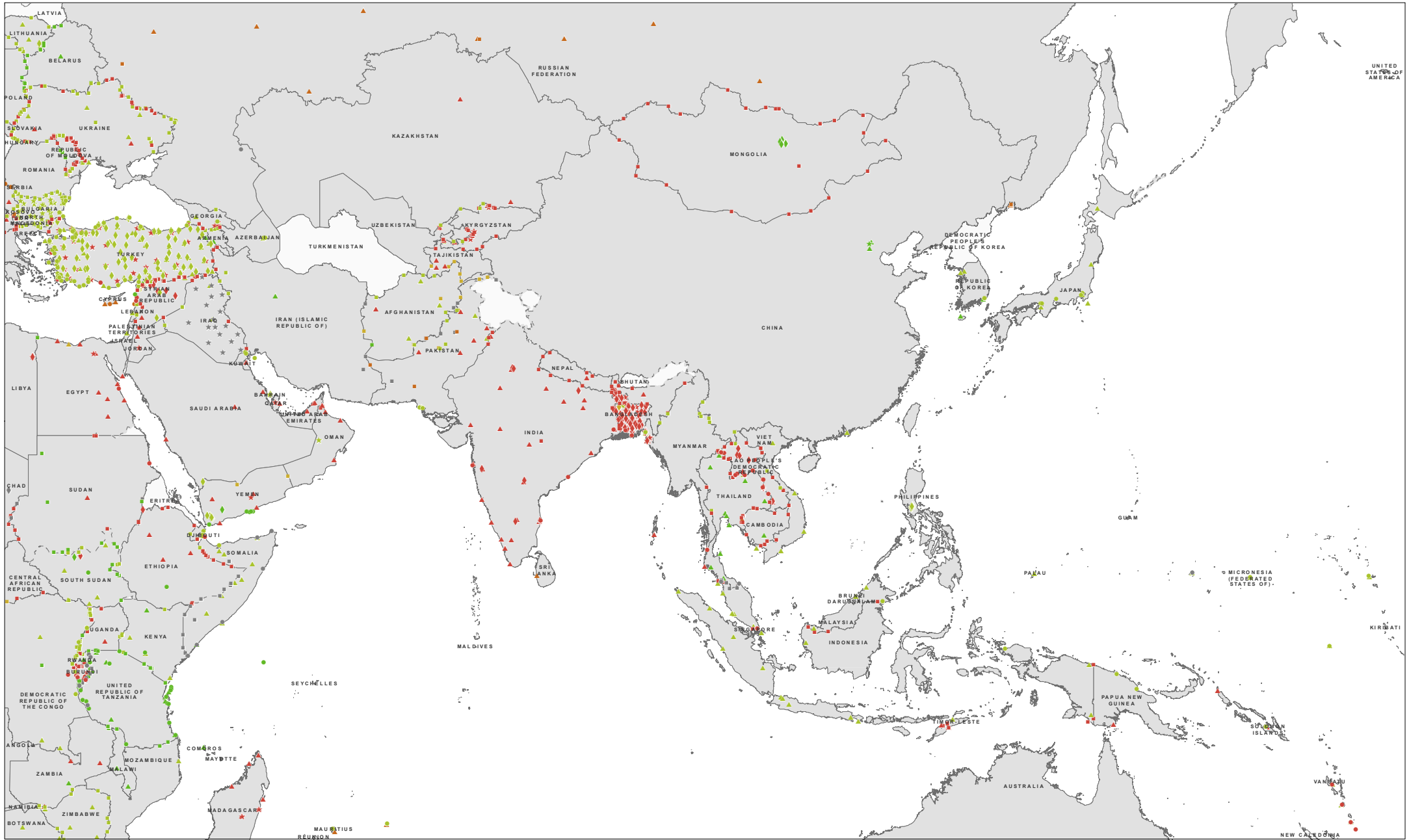


1:60,000,000  
1 cm = 600 km  
Kilometers  
0 365 730 1460

Source Data : IATA, IOM

Map Production Date : 16 Apr. 2020

[www.iom.int](http://www.iom.int) | [dtmsupport@iom.int](mailto:dtmsupport@iom.int)



Closed
Close for entry
Close for exit
Partially closed
Open for commercial traffic only
Open
Unknown

- ▲ Airport location
- ★ Area location
- ◆ Internal transit location
- Land border location
- Sea border location

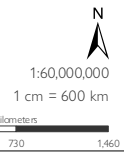
# DTM COVID-19

## Status of entry and exit points by Country / Territory / Area

Locations assessment coverage as of 16 Apr. 2020 (in South-East Asia / Oceania)

Disclaimer : This map is for illustration purposes only. The boundaries and names shown and the designations used on this map do not imply official endorsement or acceptance by the International Organization for Migration

Source Data : IATA, IOM



Map Production Date : 16 Apr. 2020

[www.iom.int](http://www.iom.int) | [dtmsupport@iom.int](mailto:dtmsupport@iom.int)

