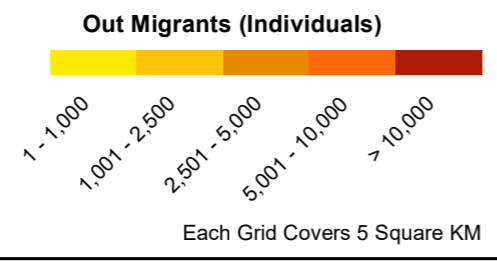




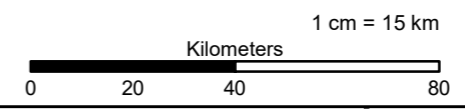
- Country
- Province
- Province of Interest
- District



DTM AFGHANISTAN

Baseline Mobility Assessment | District Level | Out Migrants | December 2021

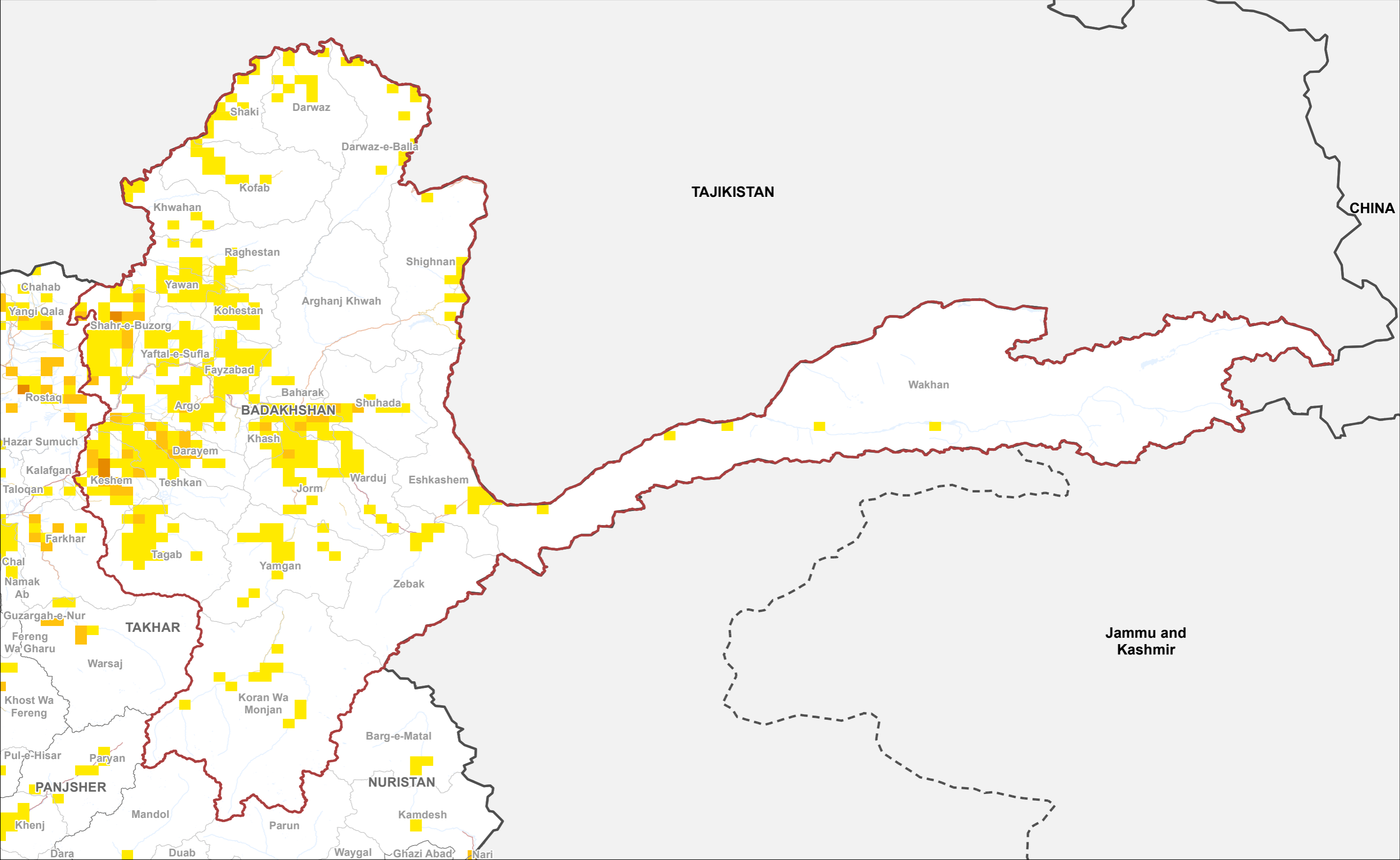
Province: **Badakhshan**







Co-funded by the
European Union

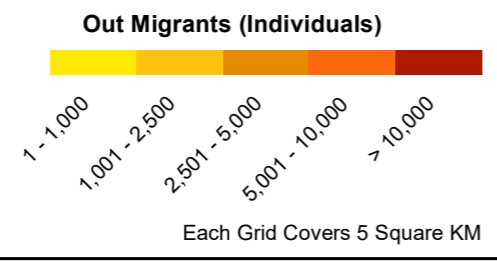


Data Source: IOM, AGCHO, AIMS, CSO, OSM Date map production : 27 March 2022
Disclaimer : This map is for illustration purposes only. Names & boundaries on this map do not imply official endorsement or acceptance by IOM. Dotted line represents approximately the Line of Control in Jammu & Kashmir agreed upon by India and Pakistan. The final status of Jammu & Kashmir has not yet been agreed upon by the parties.
www.displacement.iom.int/afghanistan | email: dtmafghanistan@iom.int





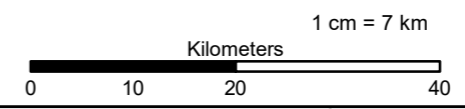
-  Country
-  Province
-  Province of Interest
-  District



DTM AFGHANISTAN

Baseline Mobility Assessment | District Level | Out Migrants | December 2021

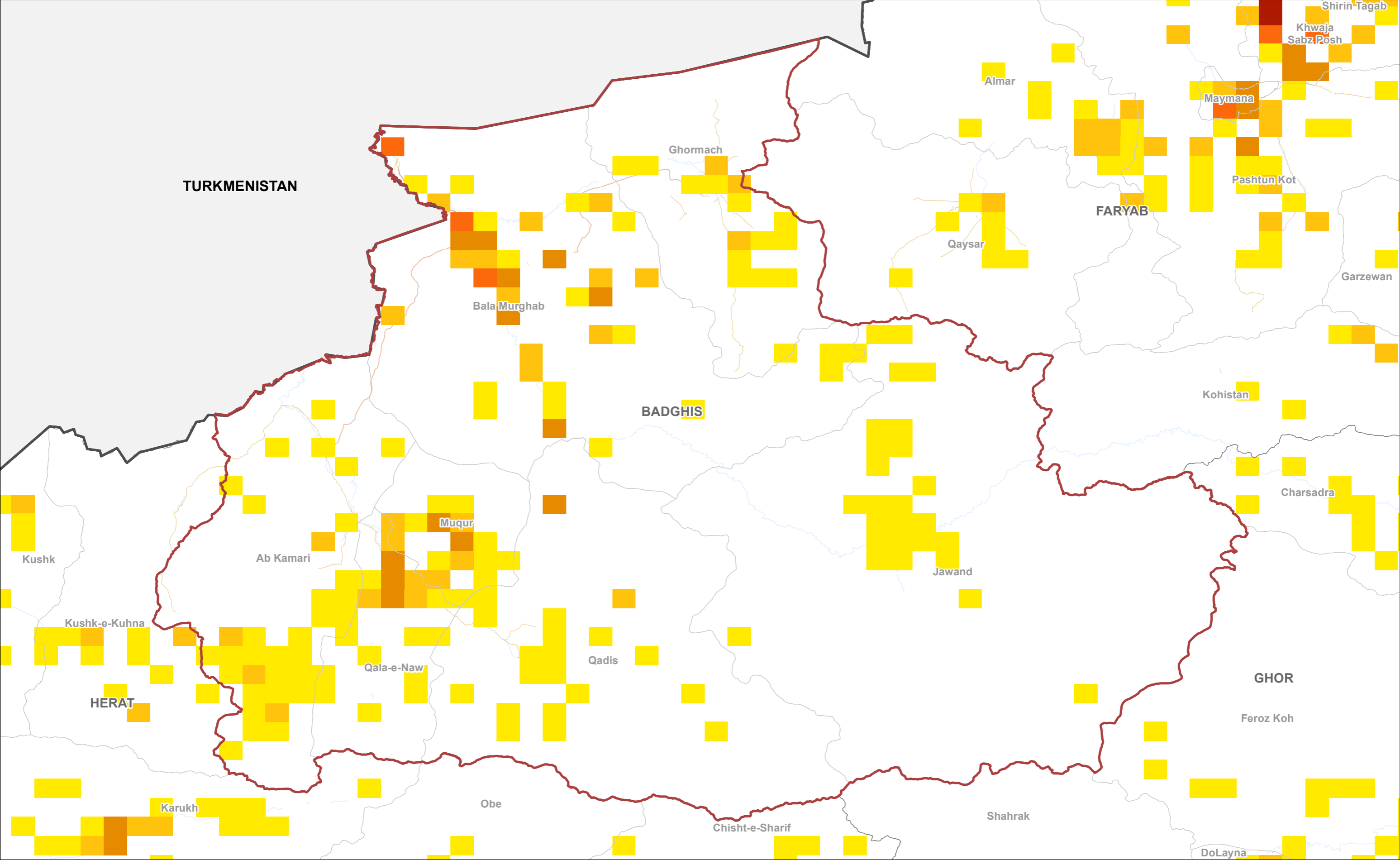
Province: **Badghis**

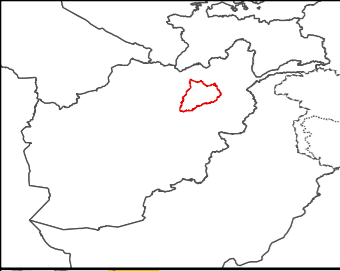






Co-funded by the
European Union

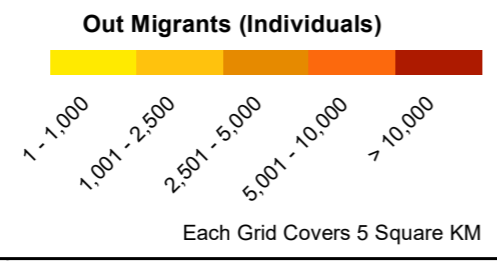


Data Source: IOM, AGCHO, AIMS, CSO, OSM Date map production : 27 March 2022
Disclaimer : This map is for illustration purposes only. Names & boundaries on this map do not imply official endorsement or acceptance by IOM. Dotted line represents approximately the Line of Control in Jammu & Kashmir agreed upon by India and Pakistan. The final status of Jammu & Kashmir has not yet been agreed upon by the parties.
www.displacement.iom.int/afghanistan | email: dtafghanistan@iom.int





-  Country
-  Province
-  Province of Interest
-  District



DTM AFGHANISTAN

Baseline Mobility Assessment | District Level | Out Migrants | December 2021

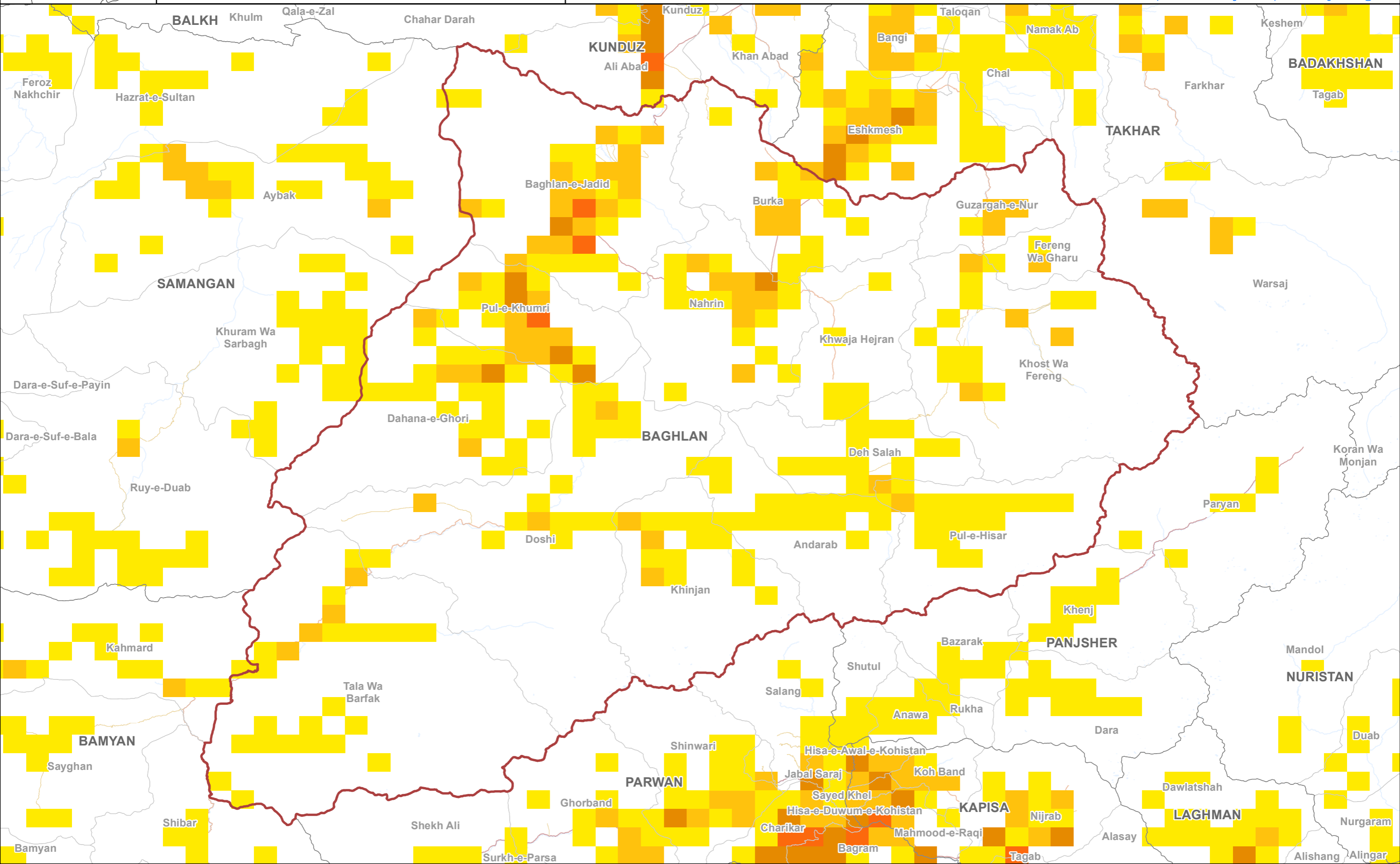
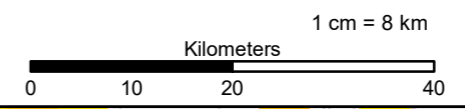
Province: Baghlan



Co-funded by the
European Union

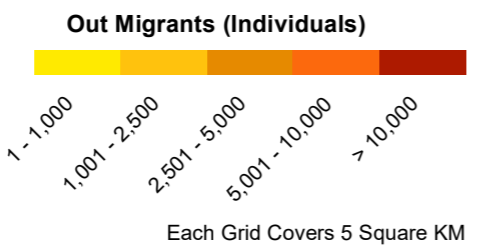


Data Source: IOM, AGCHO, AIMS, CSO, OSM Date map production : 27 March 2022
Disclaimer : This map is for illustration purposes only. Names & boundaries on this map do not imply official endorsement or acceptance by IOM. Dotted line represents approximately the Line of Control in Jammu & Kashmir agreed upon by India and Pakistan. The final status of Jammu & Kashmir has not yet been agreed upon by the parties.
www.displacement.iom.int/afghanistan | email: dtmafghanistan@iom.int





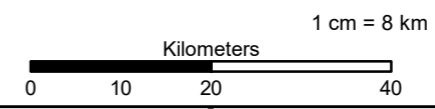
- Country
- Province
- Province of Interest
- District



DTM AFGHANISTAN

Baseline Mobility Assessment | District Level | Out Migrants | December 2021

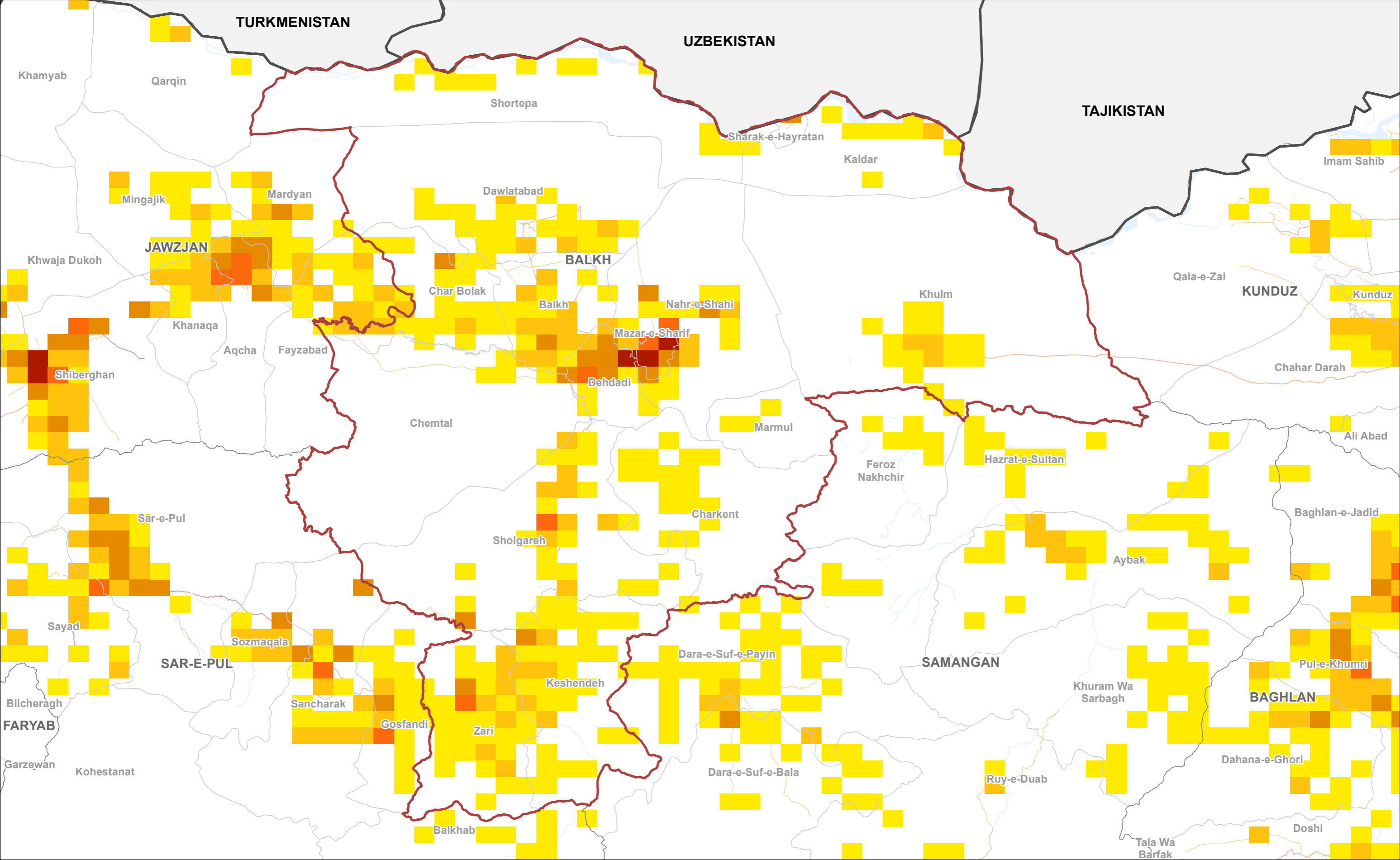
Province: Balkh







Co-funded by the
European Union

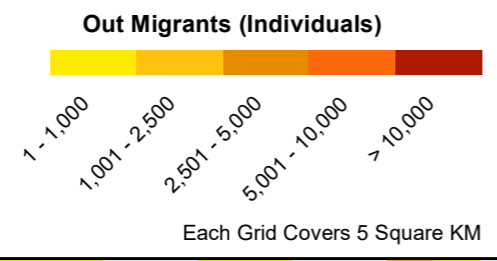


Data Source: IOM, AGCHO, AIMS, CSO, OSM Date map production : 27 March 2022
Disclaimer : This map is for illustration purposes only. Names & boundaries on this map do not imply official endorsement or acceptance by IOM. Dotted line represents approximately the Line of Control in Jammu & Kashmir agreed upon by India and Pakistan. The final status of Jammu & Kashmir has not yet been agreed upon by the parties.
www.displacement.iom.int/afghanistan | email: dtmafghanistan@iom.int





-  Country
-  Province
-  Province of Interest
-  District



DTM AFGHANISTAN

Baseline Mobility Assessment | District Level | Out Migrants | December 2021

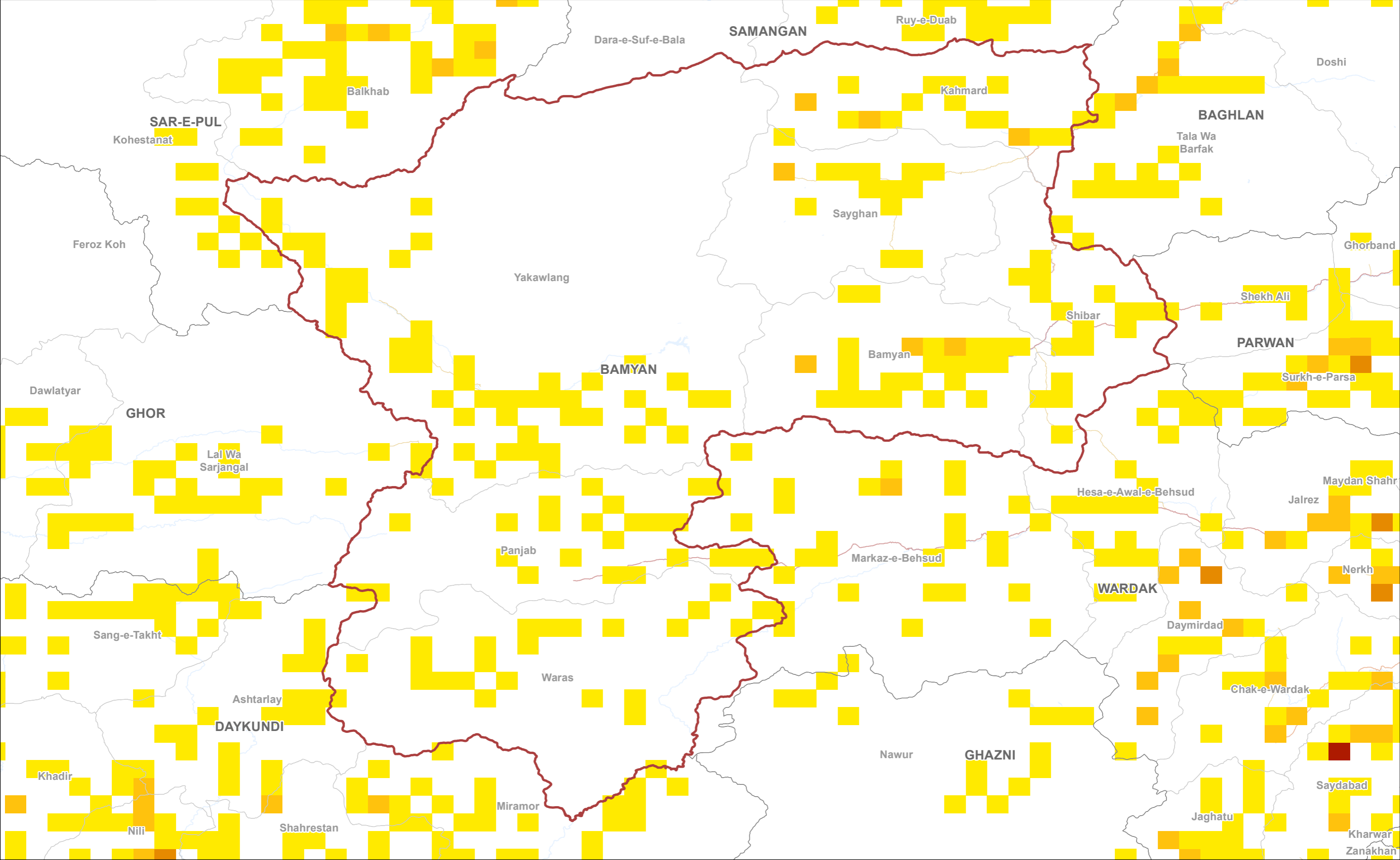
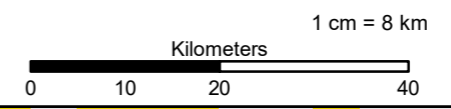
Province: **Bamyan**







Co-funded by the
European Union

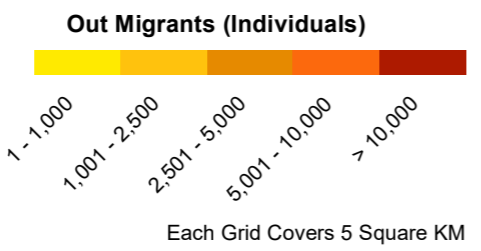


Data Source: IOM, AGCHO, AIMS, CSO, OSM Date map production : 27 March 2022
Disclaimer : This map is for illustration purposes only. Names & boundaries on this map do not imply official endorsement or acceptance by IOM. Dotted line represents approximately the Line of Control in Jammu & Kashmir agreed upon by India and Pakistan. The final status of Jammu & Kashmir has not yet been agreed upon by the parties.
www.displacement.iom.int/afghanistan | email: dtmafghanistan@iom.int





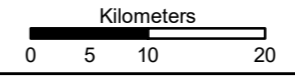
-  Country
-  Province
-  Province of Interest
-  District



DTM AFGHANISTAN

Baseline Mobility Assessment | District Level | Out Migrants | December 2021

Province: Daykundi



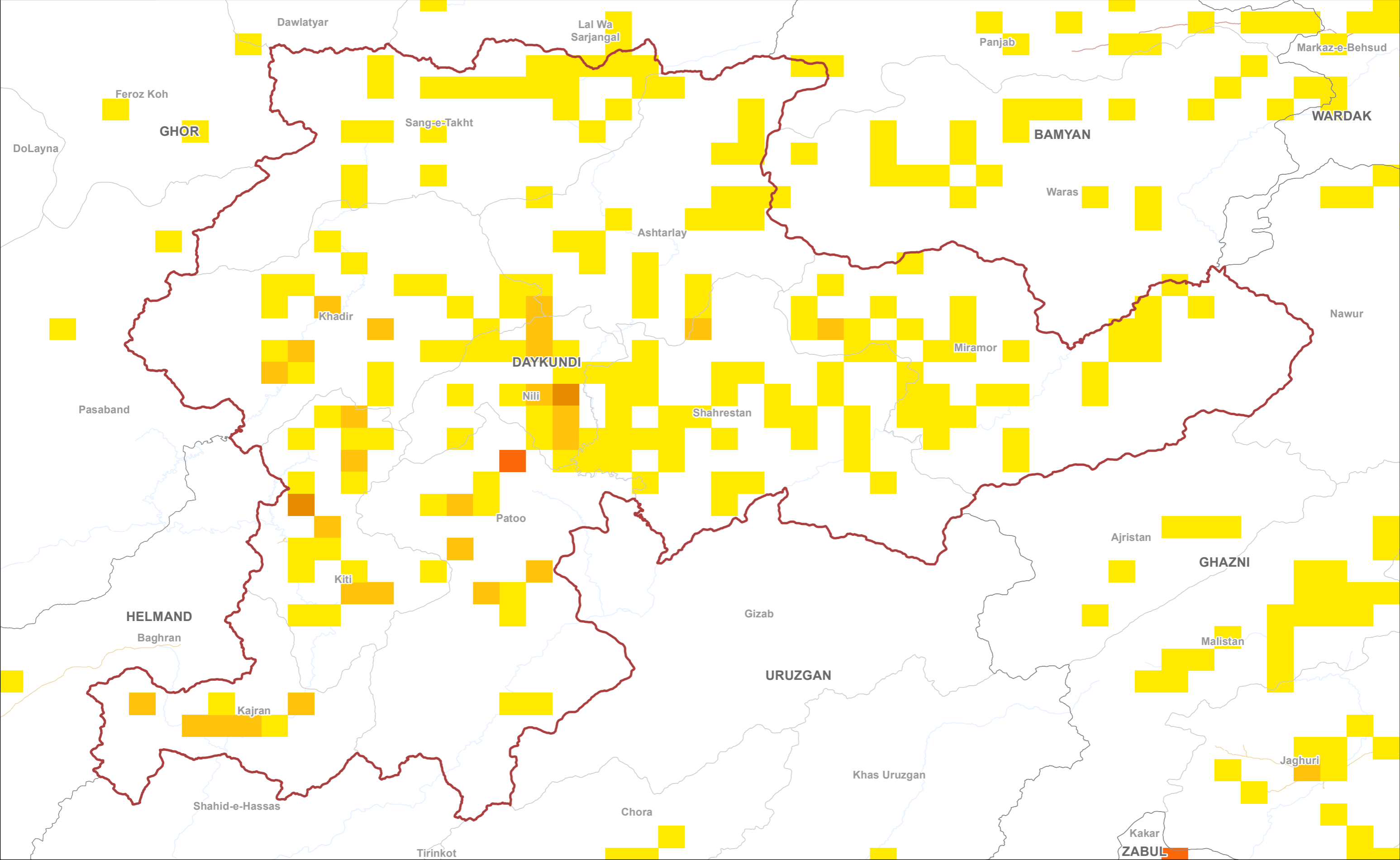
1 cm = 6 km



Co-funded by the
European Union

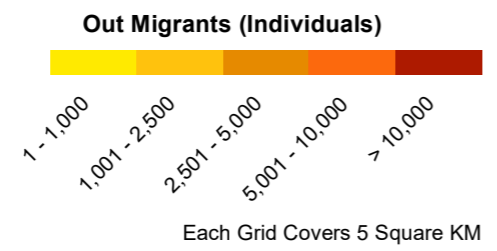


Data Source: IOM, AGCHO, AIMS, CSO, OSM Date map production : 27 March 2022
Disclaimer : This map is for illustration purposes only. Names & boundaries on this map do not imply official endorsement or acceptance by IOM. Dotted line represents approximately the Line of Control in Jammu & Kashmir agreed upon by India and Pakistan. The final status of Jammu & Kashmir has not yet been agreed upon by the parties.
www.displacement.iom.int/afghanistan | email: dtmافغانستان@iom.int





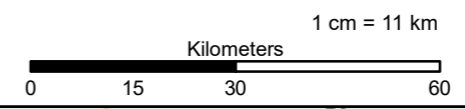
- Country
- Province
- Province of Interest
- District



DTM AFGHANISTAN

Baseline Mobility Assessment | District Level | Out Migrants | December 2021

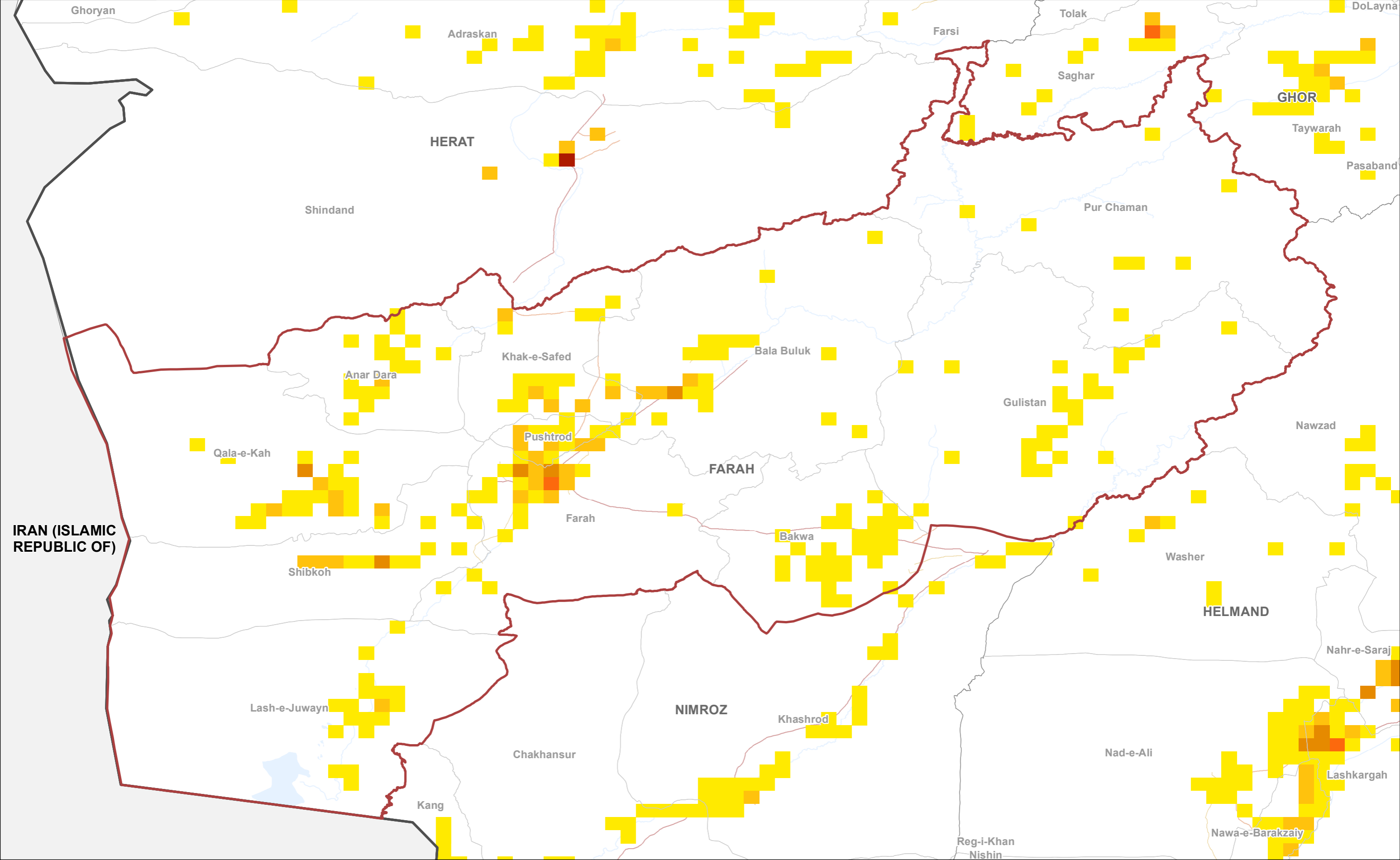
Province: Farah



Co-funded by the
European Union



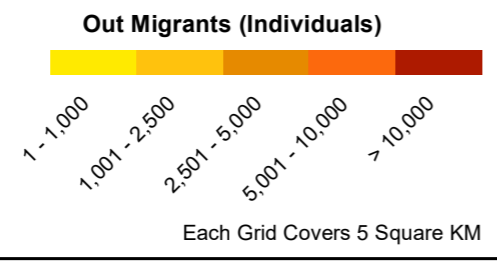
Data Source: IOM, AGCHO, AIMS, CSO, OSM Date map production : 27 March 2022
Disclaimer : This map is for illustration purposes only. Names & boundaries on this map do not imply official endorsement or acceptance by IOM. Dotted line represents approximately the Line of Control in Jammu & Kashmir agreed upon by India and Pakistan. The final status of Jammu & Kashmir has not yet been agreed upon by the parties.
www.displacement.iom.int/afghanistan | email: dtmafghanistan@iom.int



IRAN (ISLAMIC REPUBLIC OF)



- Country
- Province
- Province of Interest
- District



DTM AFGHANISTAN

Baseline Mobility Assessment | District Level | Out Migrants | December 2021

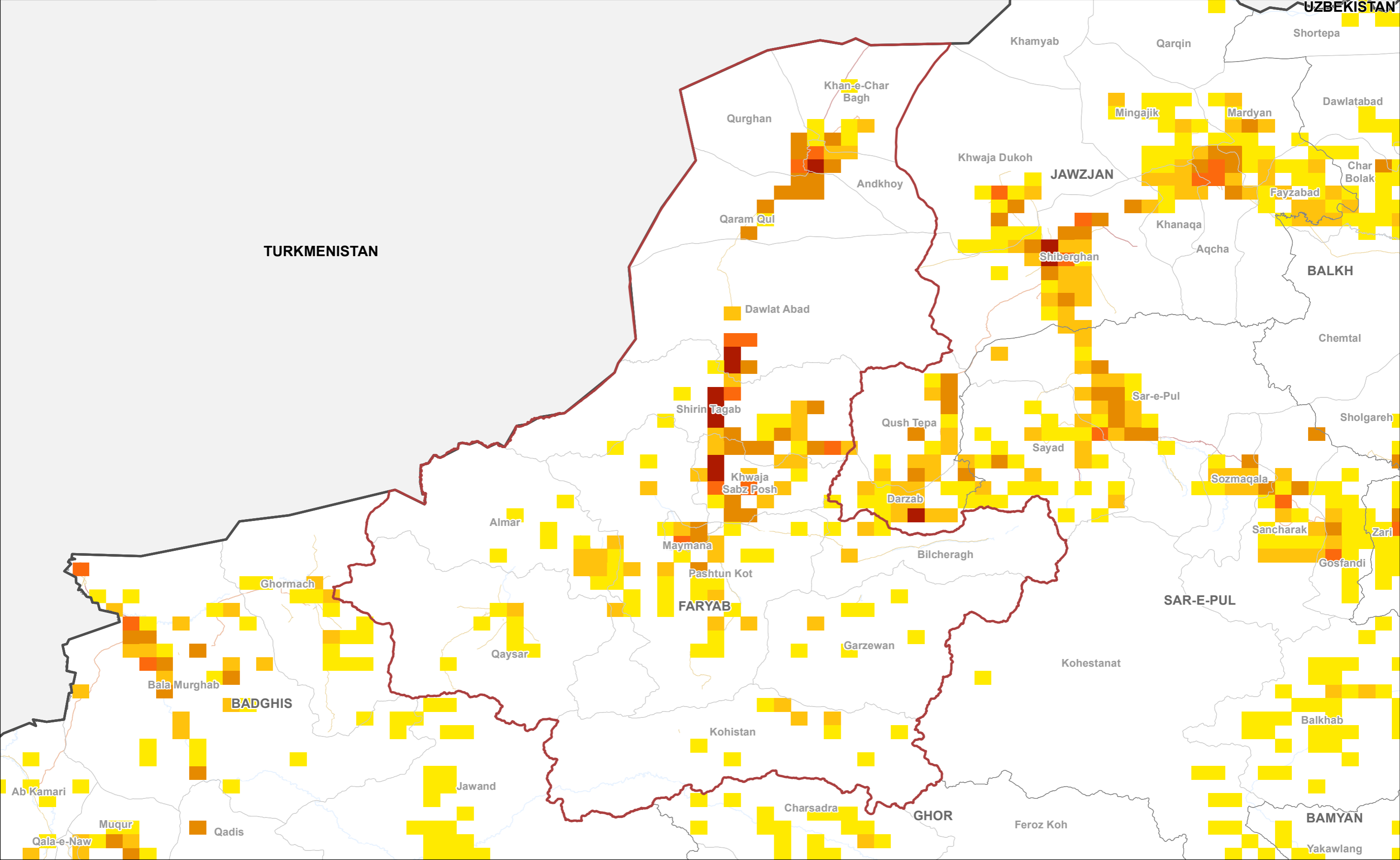
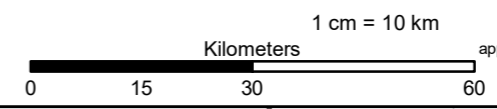
Province: Faryab

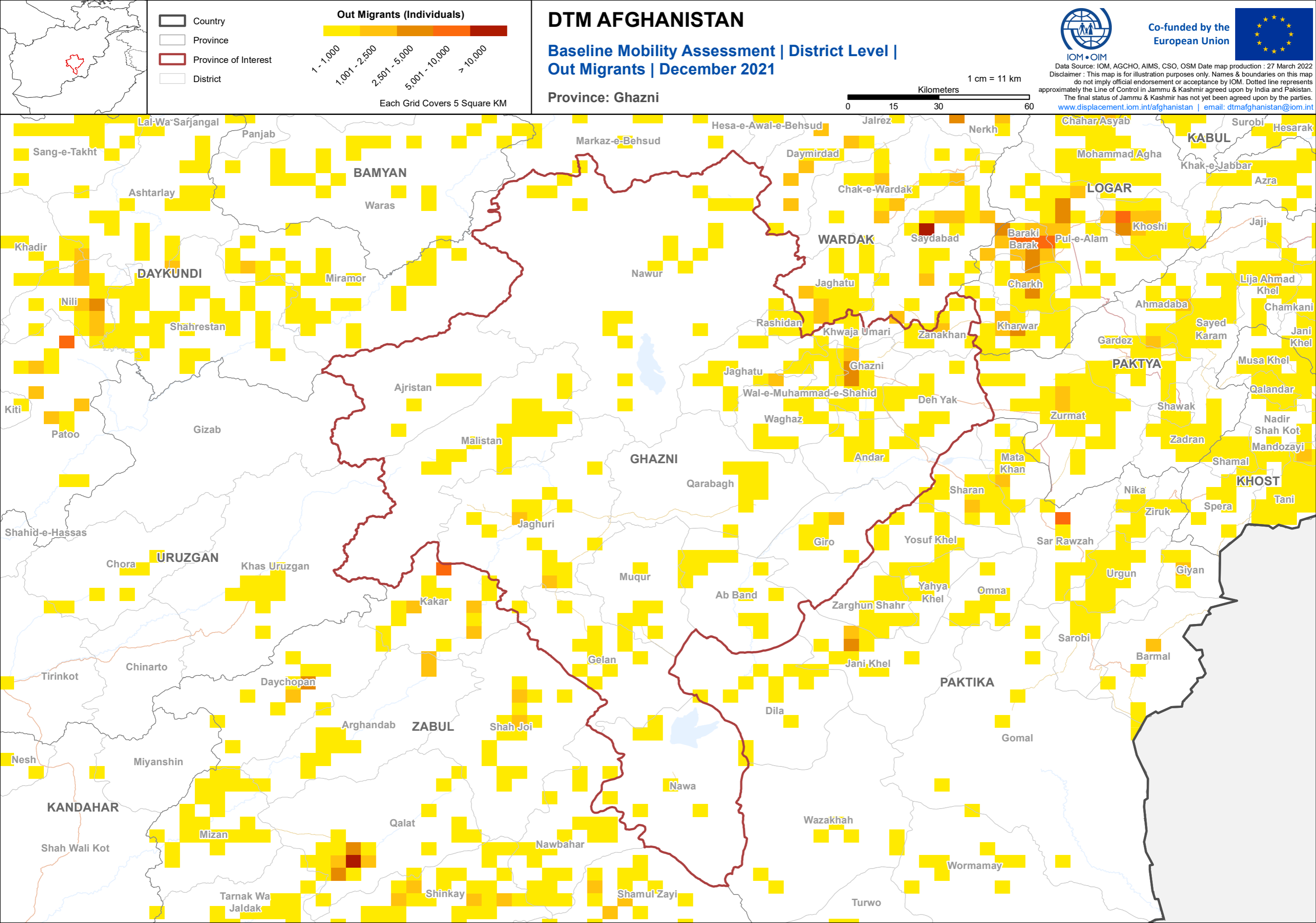


Co-funded by the
European Union

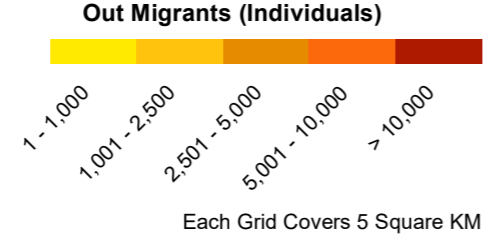


Data Source: IOM, AGCHO, AIMS, CSO, OSM Date map production : 27 March 2022
Disclaimer : This map is for illustration purposes only. Names & boundaries on this map do not imply official endorsement or acceptance by IOM. Dotted line represents approximately the Line of Control in Jammu & Kashmir agreed upon by India and Pakistan. The final status of Jammu & Kashmir has not yet been agreed upon by the parties.
www.displacement.iom.int/afghanistan | email: dtmafghanistan@iom.int





- Country
- Province
- Province of Interest
- District



DTM AFGHANISTAN

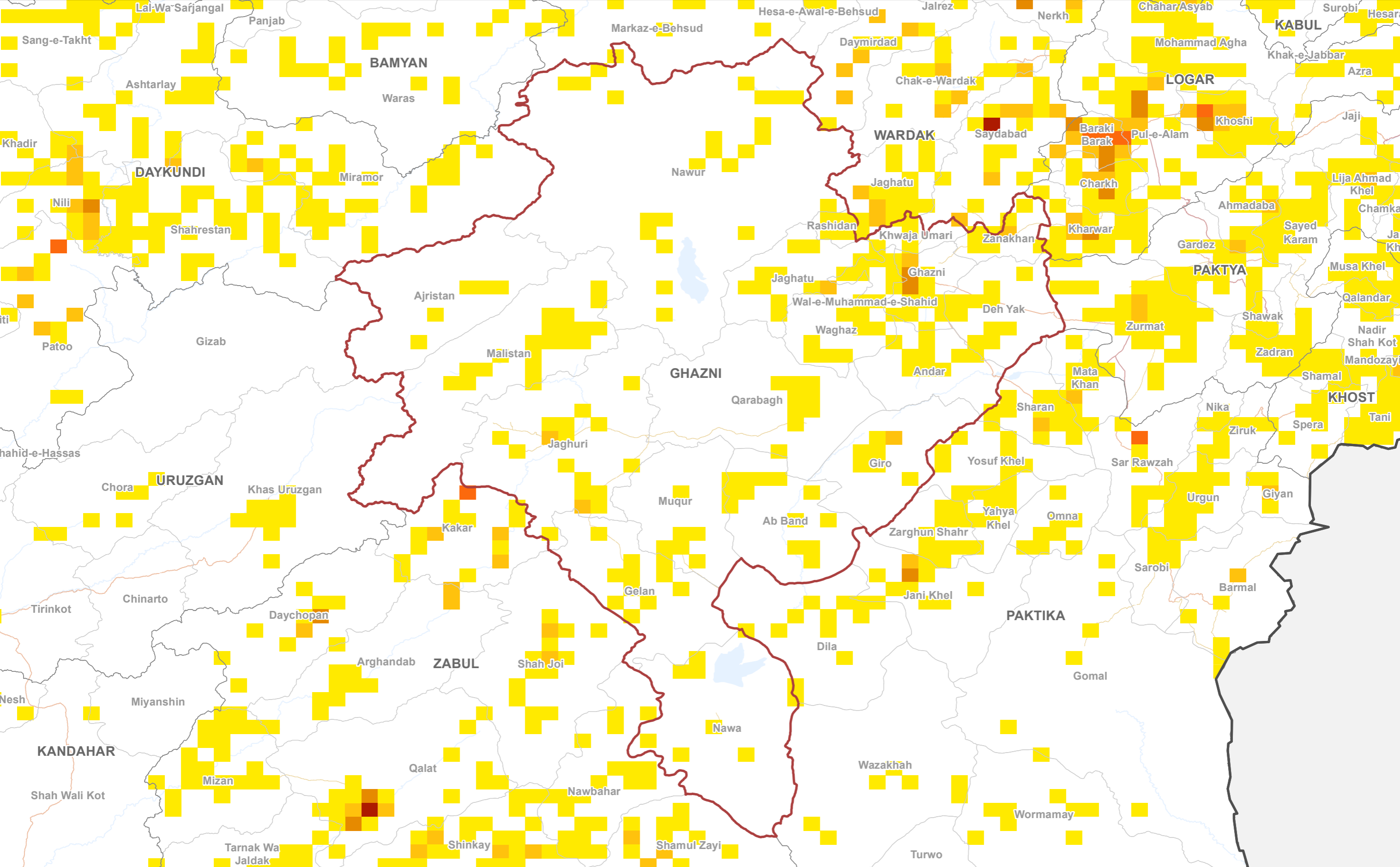
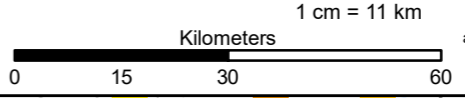
Baseline Mobility Assessment | District Level | Out Migrants | December 2021

Province: Ghazni

IOM • OIM

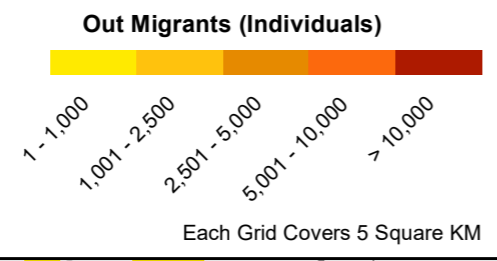
Data Source: IOM, AGCHO, AIMS, CSO, OSM Date map production : 27 March 2022
Disclaimer : This map is for illustration purposes only. Names & boundaries on this map do not imply official endorsement or acceptance by IOM. Dotted line represents approximately the Line of Control in Jammu & Kashmir agreed upon by India and Pakistan. The final status of Jammu & Kashmir has not yet been agreed upon by the parties.
www.displacement.iom.int/afghanistan | email: dtmafghanistan@iom.int

Co-funded by the European Union





- Country
- Province
- Province of Interest
- District



DTM AFGHANISTAN

Baseline Mobility Assessment | District Level | Out Migrants | December 2021

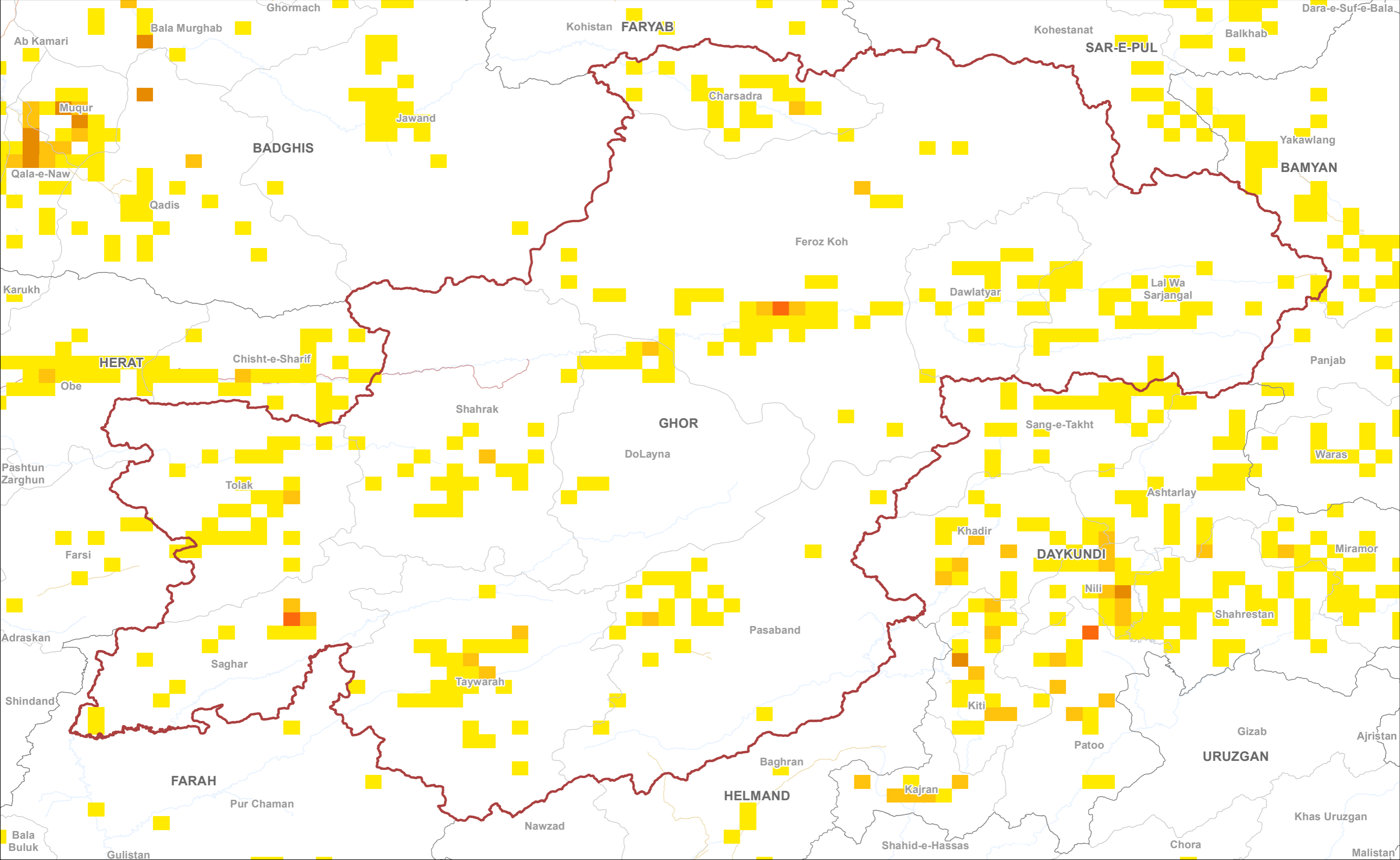
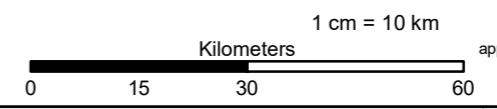
Province: Ghor

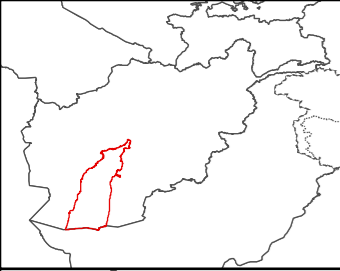


Co-funded by the
European Union

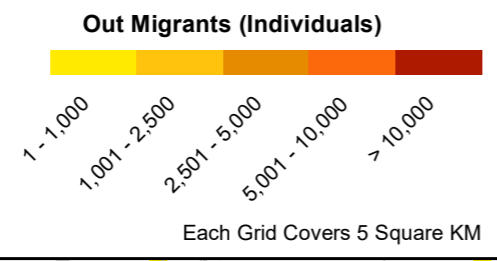


Data Source: IOM, AGCHO, AIMS, CSO, OSM Date map production : 27 March 2022
Disclaimer : This map is for illustration purposes only. Names & boundaries on this map do not imply official endorsement or acceptance by IOM. Dotted line represents approximately the Line of Control in Jammu & Kashmir agreed upon by India and Pakistan. The final status of Jammu & Kashmir has not yet been agreed upon by the parties.
www.displacement.iom.int/afghanistan | email: dtmafghanistan@iom.int





- Country
- Province
- Province of Interest
- District



DTM AFGHANISTAN

Baseline Mobility Assessment | District Level | Out Migrants | December 2021

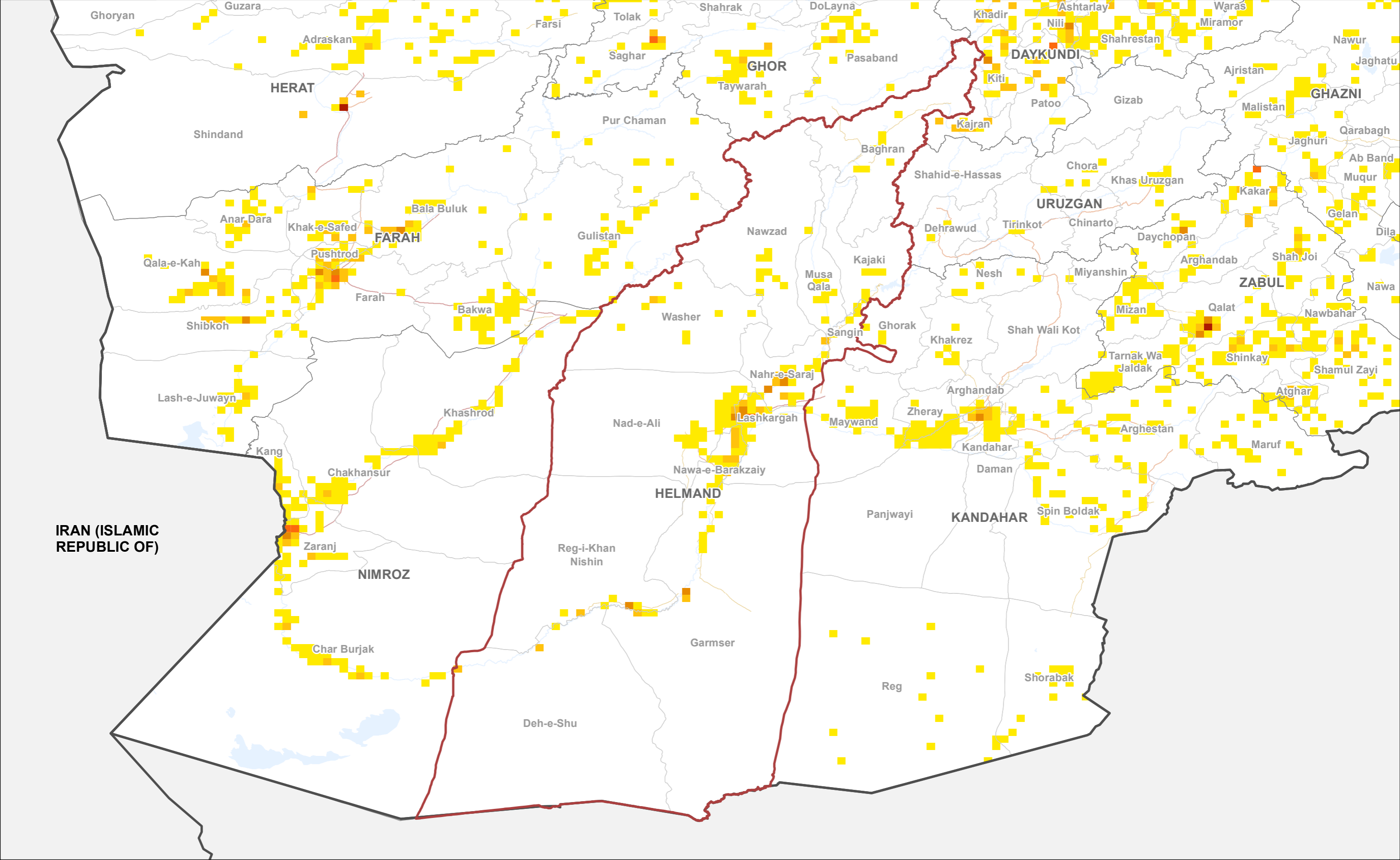
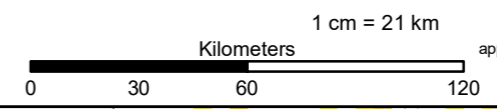
Province: Helmand







Co-funded by the
European Union

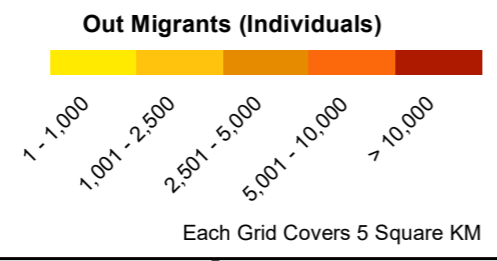


Data Source: IOM, AGCHO, AIMS, CSO, OSM Date map production : 27 March 2022
Disclaimer : This map is for illustration purposes only. Names & boundaries on this map do not imply official endorsement or acceptance by IOM. Dotted line represents approximately the Line of Control in Jammu & Kashmir agreed upon by India and Pakistan. The final status of Jammu & Kashmir has not yet been agreed upon by the parties.
www.displacement.iom.int/afghanistan | email: dtmafghanistan@iom.int





-  Country
-  Province
-  Province of Interest
-  District



DTM AFGHANISTAN

Baseline Mobility Assessment | District Level | Out Migrants | December 2021

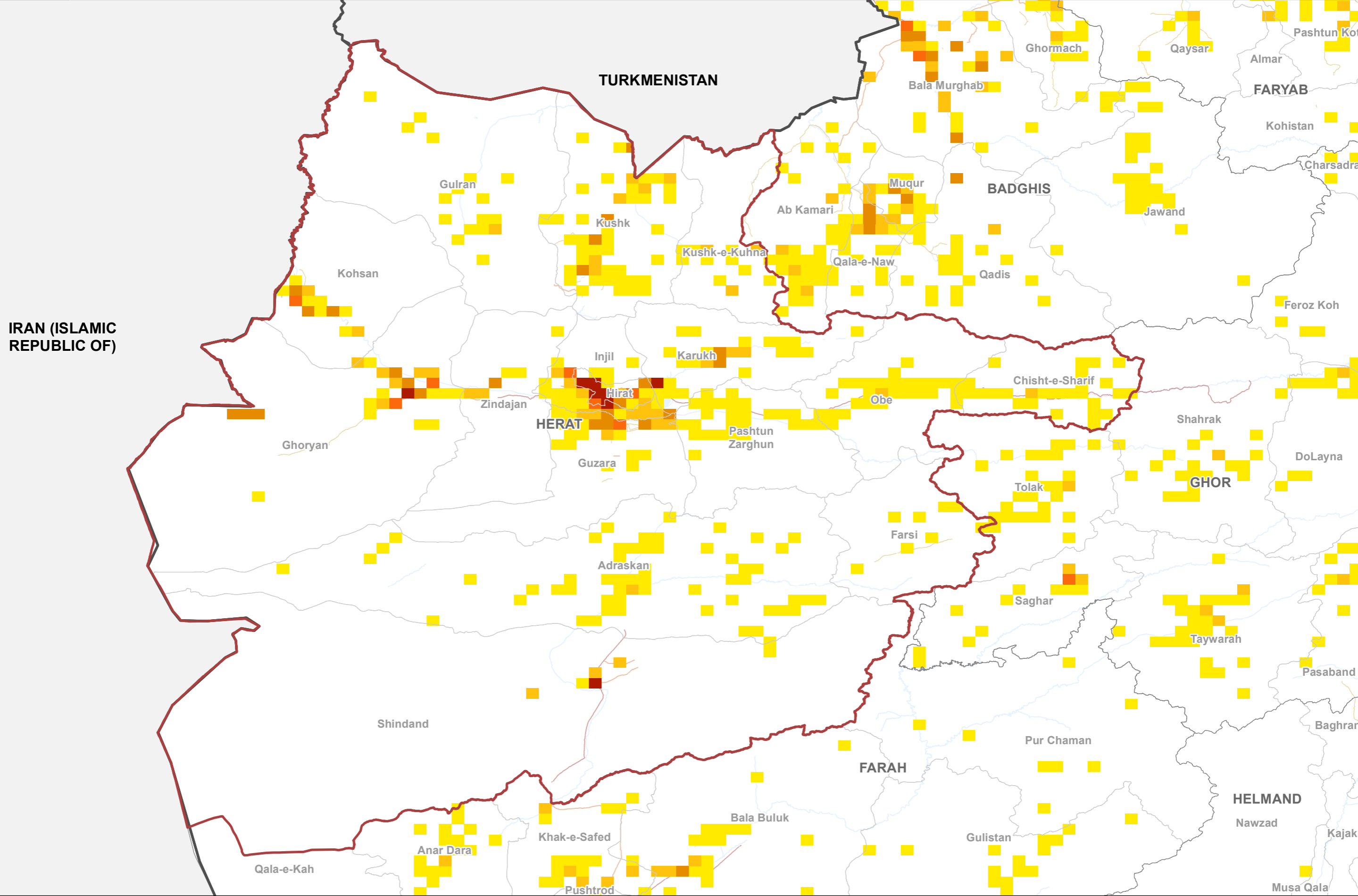
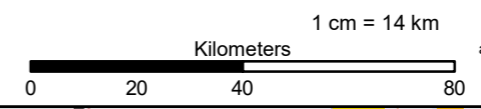
Province: Herat

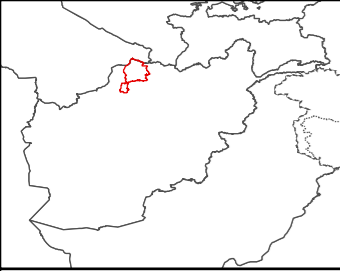






Co-funded by the
European Union

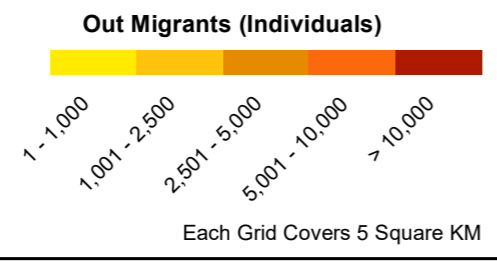


Data Source: IOM, AGCHO, AIMS, CSO, OSM Date map production : 27 March 2022
Disclaimer : This map is for illustration purposes only. Names & boundaries on this map do not imply official endorsement or acceptance by IOM. Dotted line represents approximately the Line of Control in Jammu & Kashmir agreed upon by India and Pakistan. The final status of Jammu & Kashmir has not yet been agreed upon by the parties.
www.displacement.iom.int/afghanistan | email: dtmafghanistan@iom.int





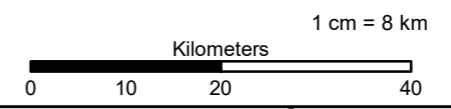
-  Country
-  Province
-  Province of Interest
-  District



DTM AFGHANISTAN

Baseline Mobility Assessment | District Level | Out Migrants | December 2021

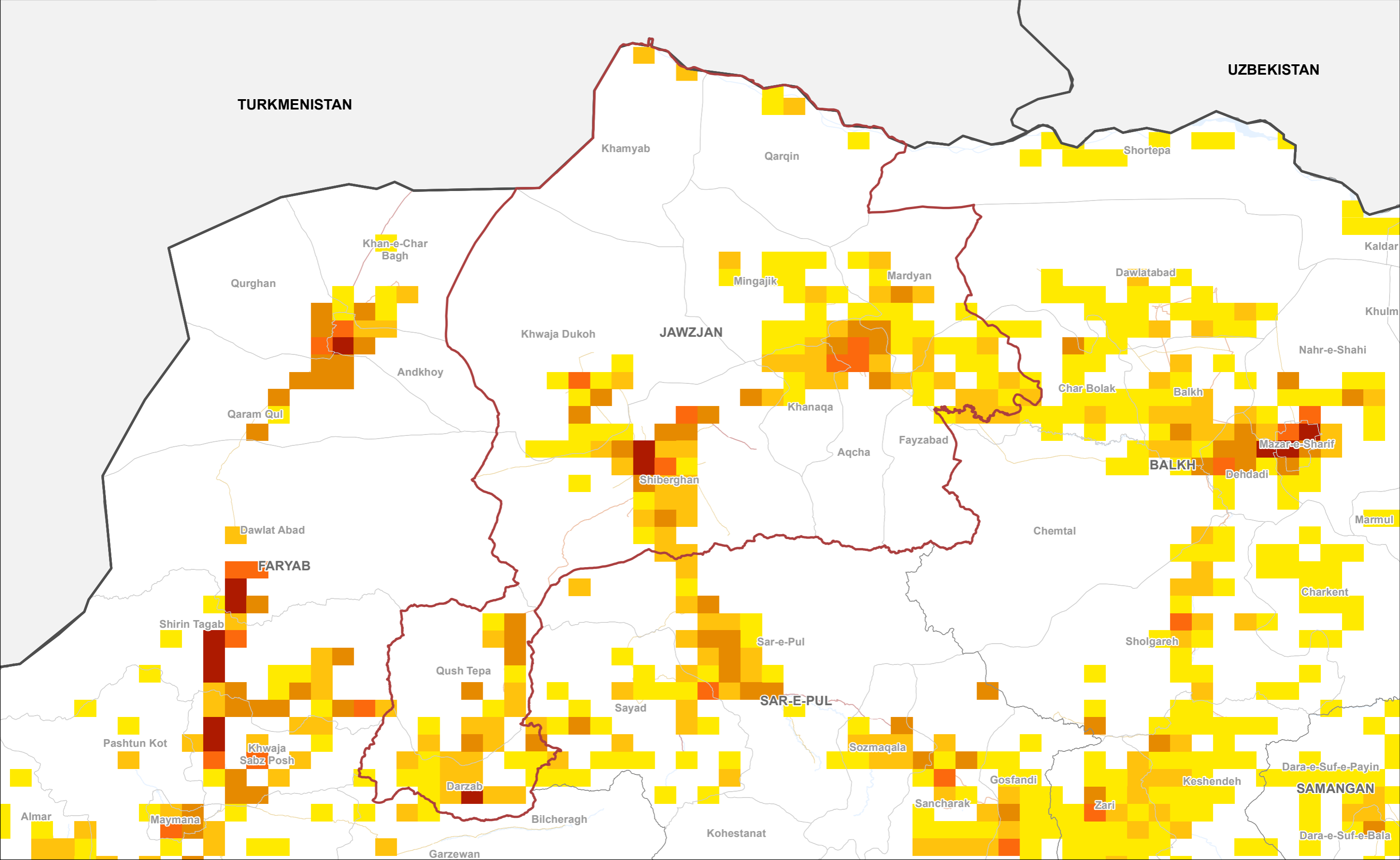
Province: Jawzjan

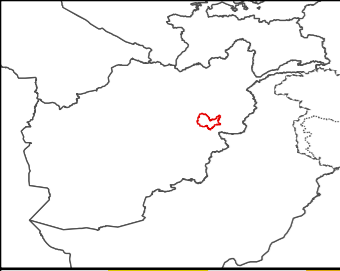






Co-funded by the European Union

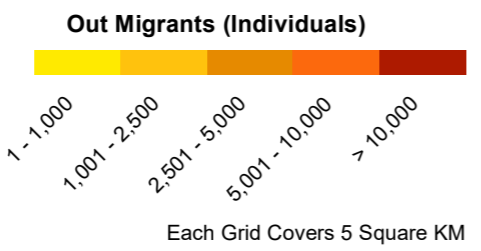


Data Source: IOM, AGCHO, AIMS, CSO, OSM Date map production : 27 March 2022
Disclaimer : This map is for illustration purposes only. Names & boundaries on this map do not imply official endorsement or acceptance by IOM. Dotted line represents approximately the Line of Control in Jammu & Kashmir agreed upon by India and Pakistan. The final status of Jammu & Kashmir has not yet been agreed upon by the parties.
www.displacement.iom.int/afghanistan | email: dtmafghanistan@iom.int





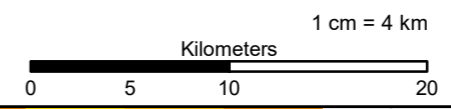
-  Country
-  Province
-  Province of Interest
-  District



DTM AFGHANISTAN

Baseline Mobility Assessment | District Level | Out Migrants | December 2021

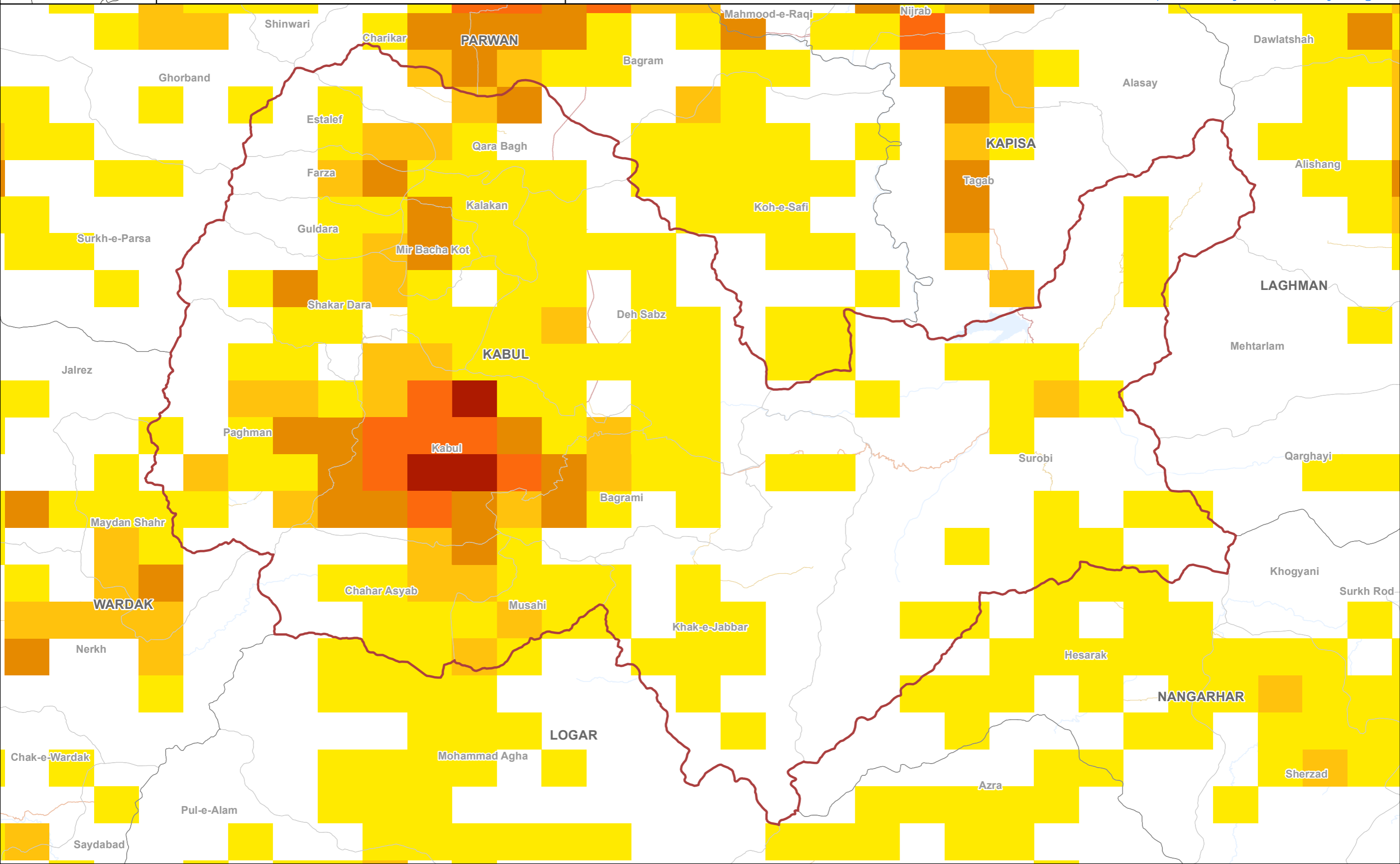
Province: Kabul



Co-funded by the
European Union

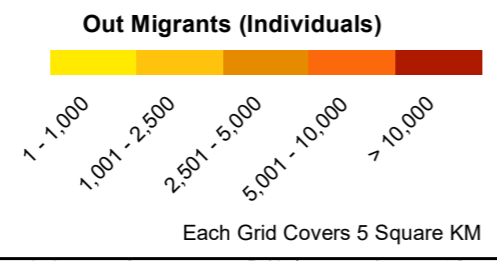


Data Source: IOM, AGCHO, AIMS, CSO, OSM Date map production : 27 March 2022
Disclaimer : This map is for illustration purposes only. Names & boundaries on this map do not imply official endorsement or acceptance by IOM. Dotted line represents approximately the Line of Control in Jammu & Kashmir agreed upon by India and Pakistan. The final status of Jammu & Kashmir has not yet been agreed upon by the parties.
www.displacement.iom.int/afghanistan | email: dtmafghanistan@iom.int





- Country
- Province
- Province of Interest
- District



DTM AFGHANISTAN

Baseline Mobility Assessment | District Level | Out Migrants | December 2021

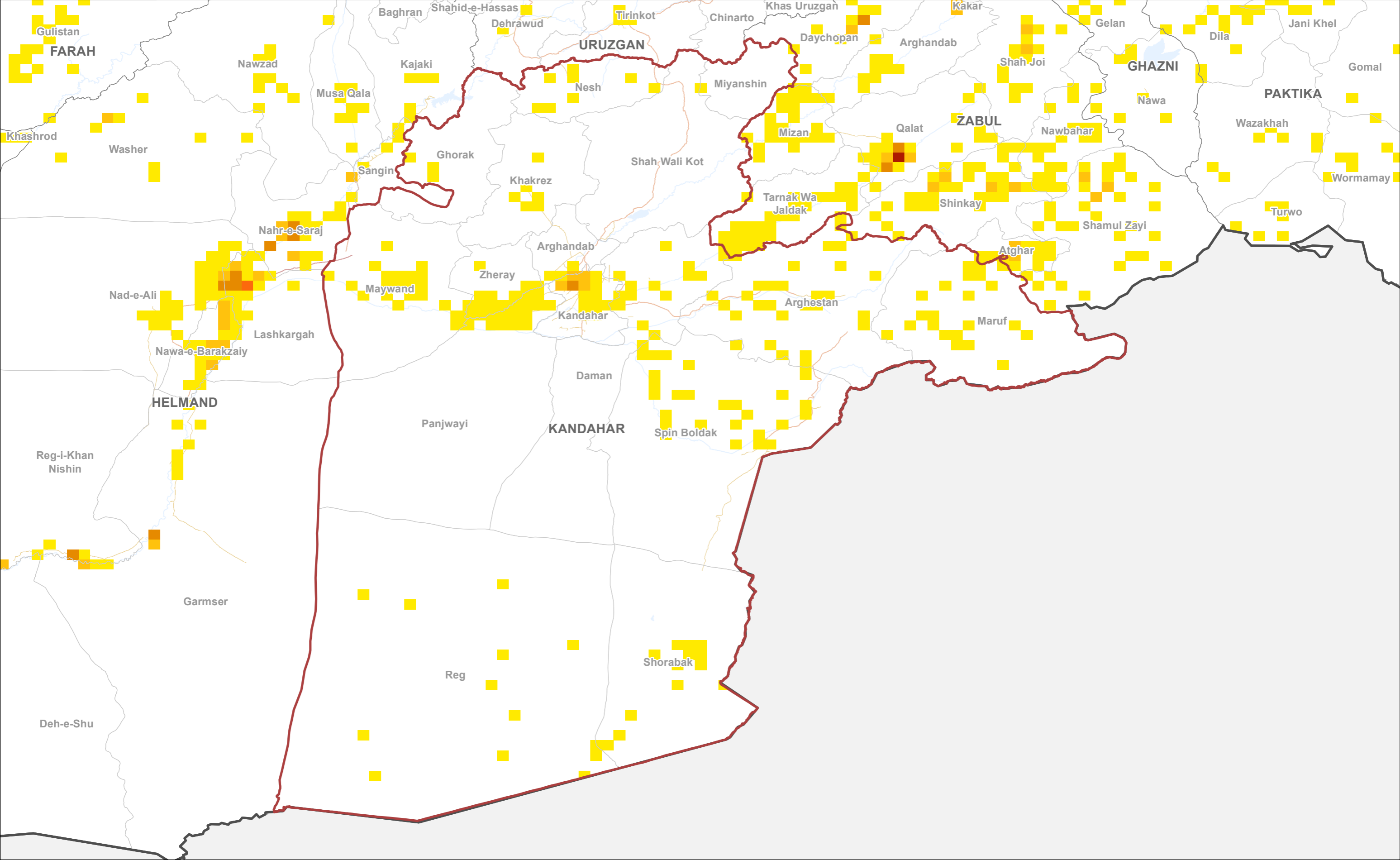
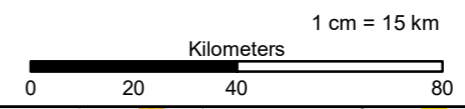
Province: Kandahar



Co-funded by the
European Union

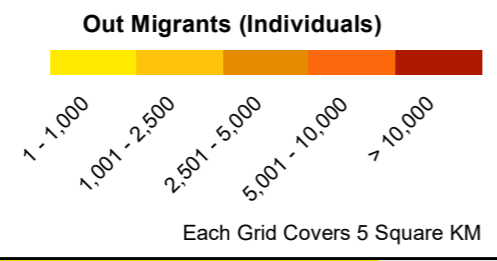


Data Source: IOM, AGCHO, AIMS, CSO, OSM Date map production : 27 March 2022
Disclaimer : This map is for illustration purposes only. Names & boundaries on this map do not imply official endorsement or acceptance by IOM. Dotted line represents approximately the Line of Control in Jammu & Kashmir agreed upon by India and Pakistan. The final status of Jammu & Kashmir has not yet been agreed upon by the parties.
www.displacement.iom.int/afghanistan | email: dtmafghanistan@iom.int





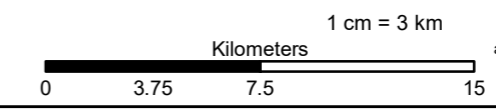
- Country
- Province
- Province of Interest
- District



DTM AFGHANISTAN

Baseline Mobility Assessment | District Level | Out Migrants | December 2021

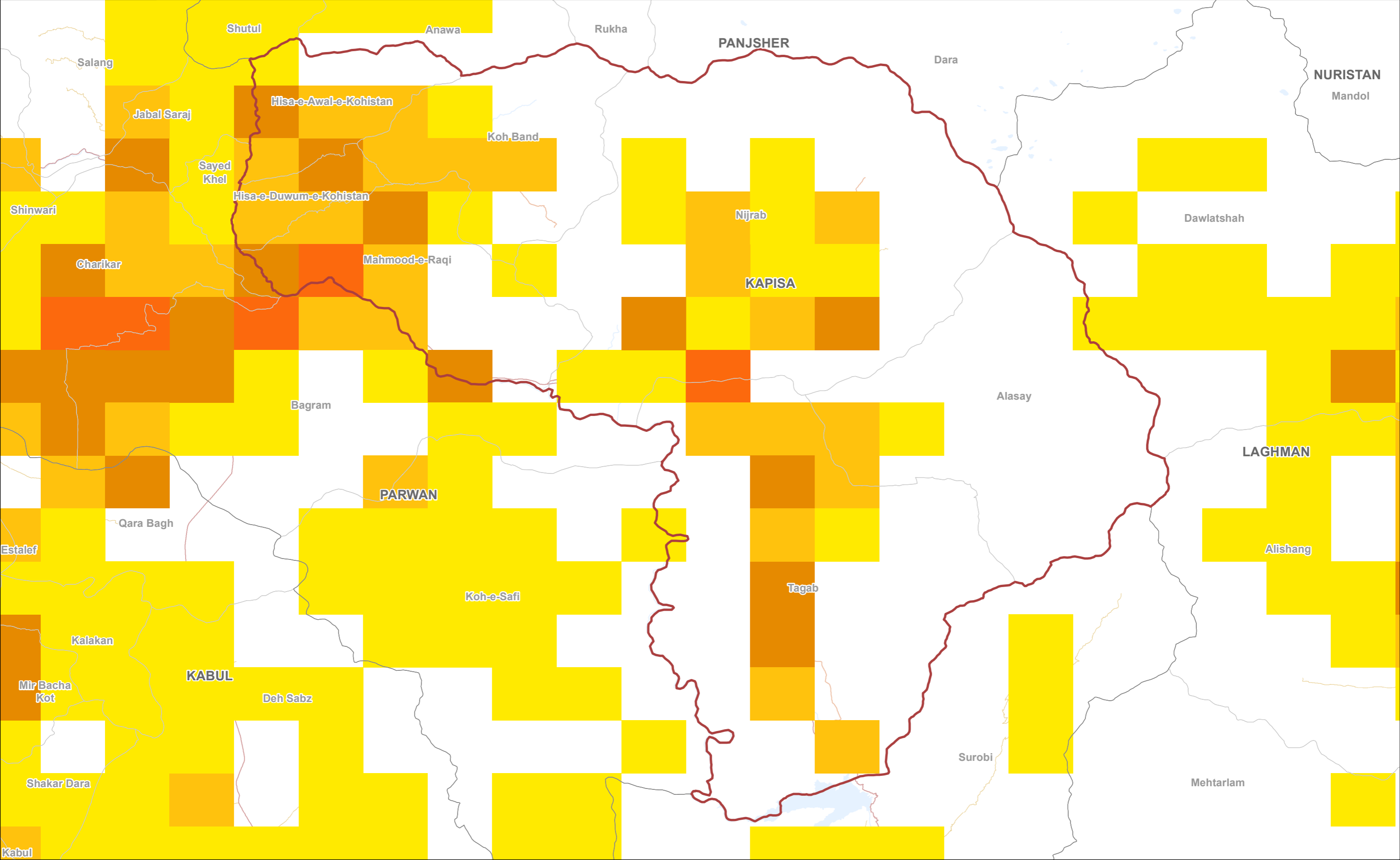
Province: Kapisa

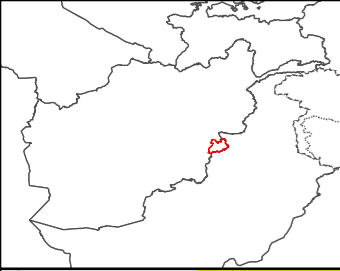






Co-funded by the
European Union

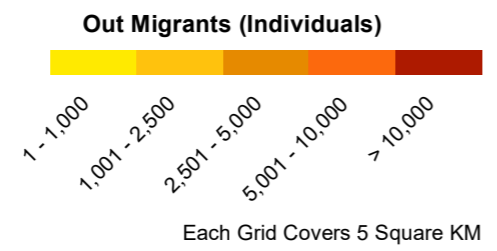


Data Source: IOM, AGCHO, AIMS, CSO, OSM Date map production : 27 March 2022
Disclaimer : This map is for illustration purposes only. Names & boundaries on this map do not imply official endorsement or acceptance by IOM. Dotted line represents approximately the Line of Control in Jammu & Kashmir agreed upon by India and Pakistan. The final status of Jammu & Kashmir has not yet been agreed upon by the parties.
www.displacement.iom.int/afghanistan | email: dtmafghanistan@iom.int





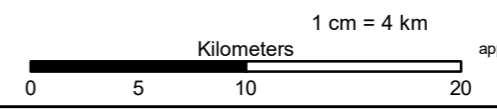
-  Country
-  Province
-  Province of Interest
-  District



DTM AFGHANISTAN

Baseline Mobility Assessment | District Level | Out Migrants | December 2021

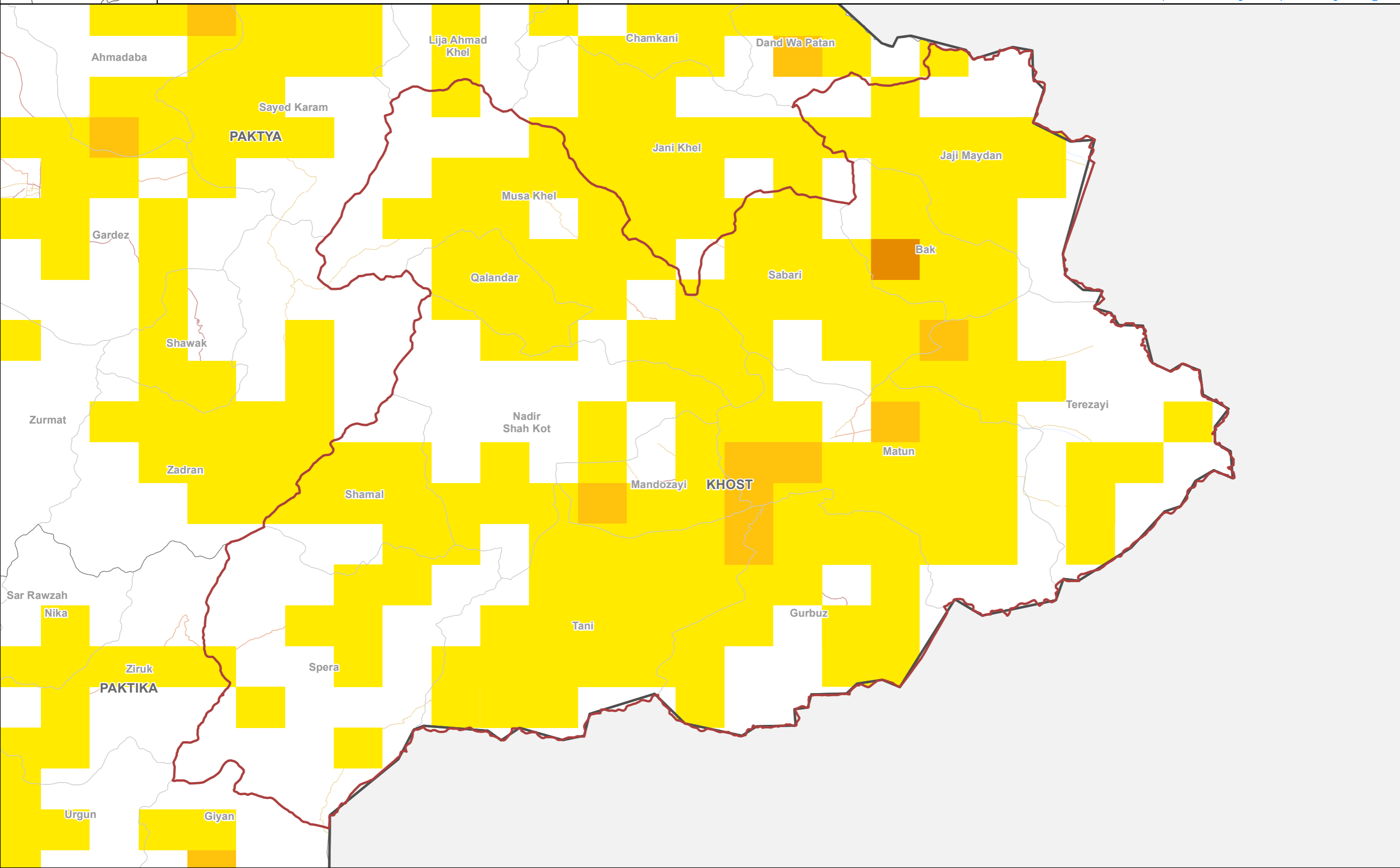
Province: Khost








Co-funded by the European Union

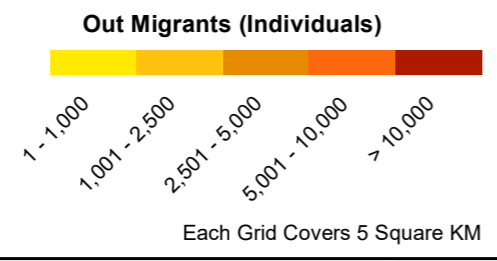


Data Source: IOM, AGCHO, AIMS, CSO, OSM Date map production : 27 March 2022
Disclaimer : This map is for illustration purposes only. Names & boundaries on this map do not imply official endorsement or acceptance by IOM. Dotted line represents approximately the Line of Control in Jammu & Kashmir agreed upon by India and Pakistan. The final status of Jammu & Kashmir has not yet been agreed upon by the parties.
www.displacement.iom.int/afghanistan | email: dtmافغانستان@iom.int





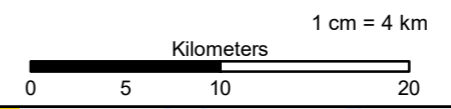
-  Country
-  Province
-  Province of Interest
-  District



DTM AFGHANISTAN

Baseline Mobility Assessment | District Level | Out Migrants | December 2021

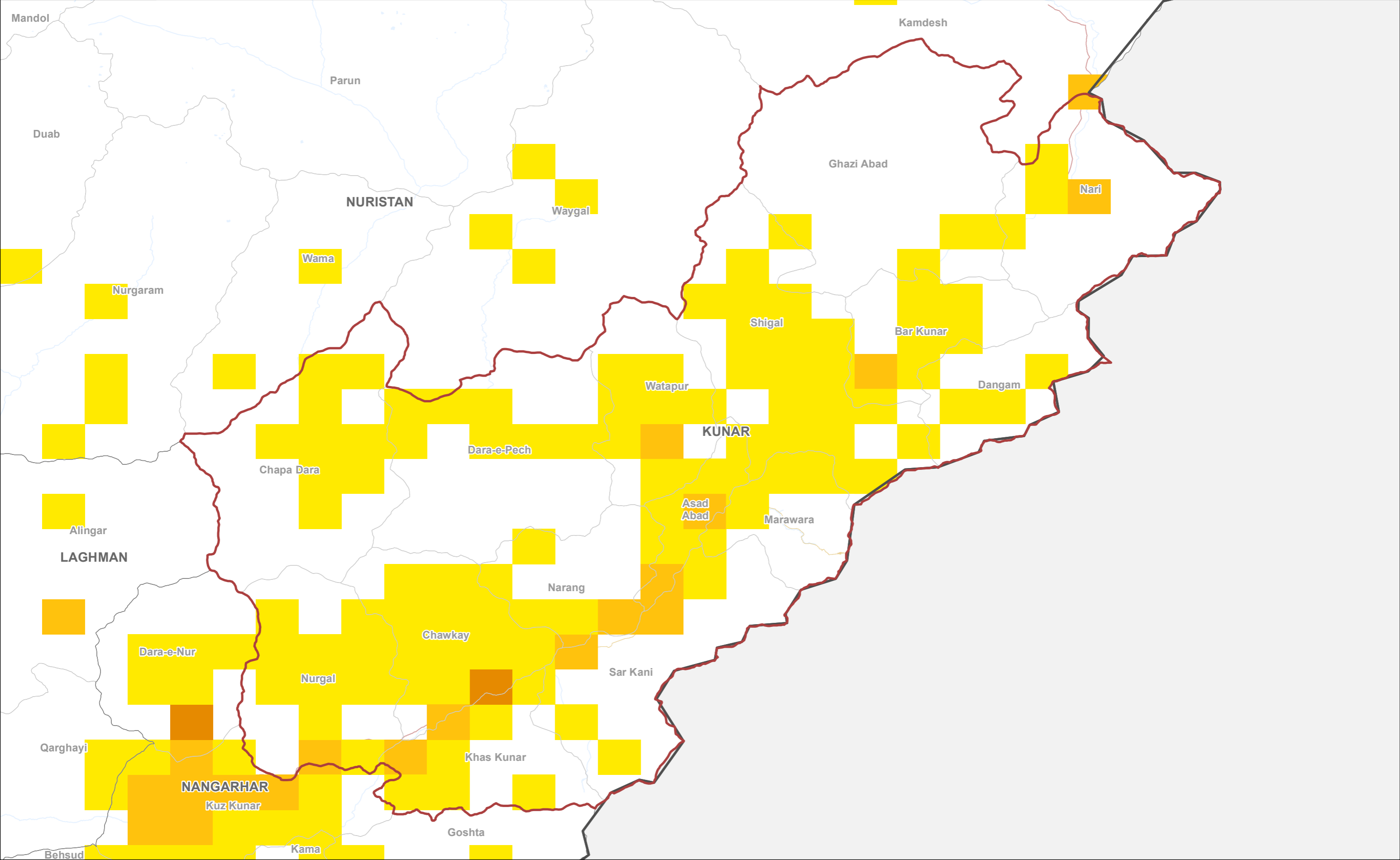
Province: Kunar







Co-funded by the
European Union

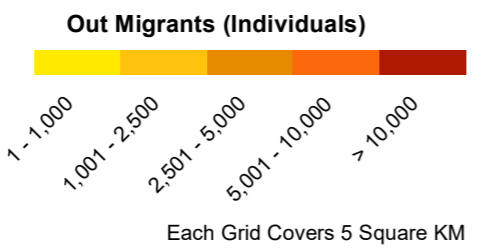


Data Source: IOM, AGCHO, AIMS, CSO, OSM Date map production : 27 March 2022
Disclaimer : This map is for illustration purposes only. Names & boundaries on this map do not imply official endorsement or acceptance by IOM. Dotted line represents approximately the Line of Control in Jammu & Kashmir agreed upon by India and Pakistan. The final status of Jammu & Kashmir has not yet been agreed upon by the parties.
www.displacement.iom.int/afghanistan | email: dtmafghanistan@iom.int





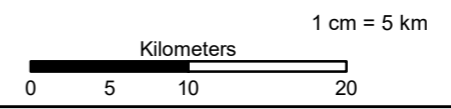
-  Country
-  Province
-  Province of Interest
-  District



DTM AFGHANISTAN

Baseline Mobility Assessment | District Level | Out Migrants | December 2021

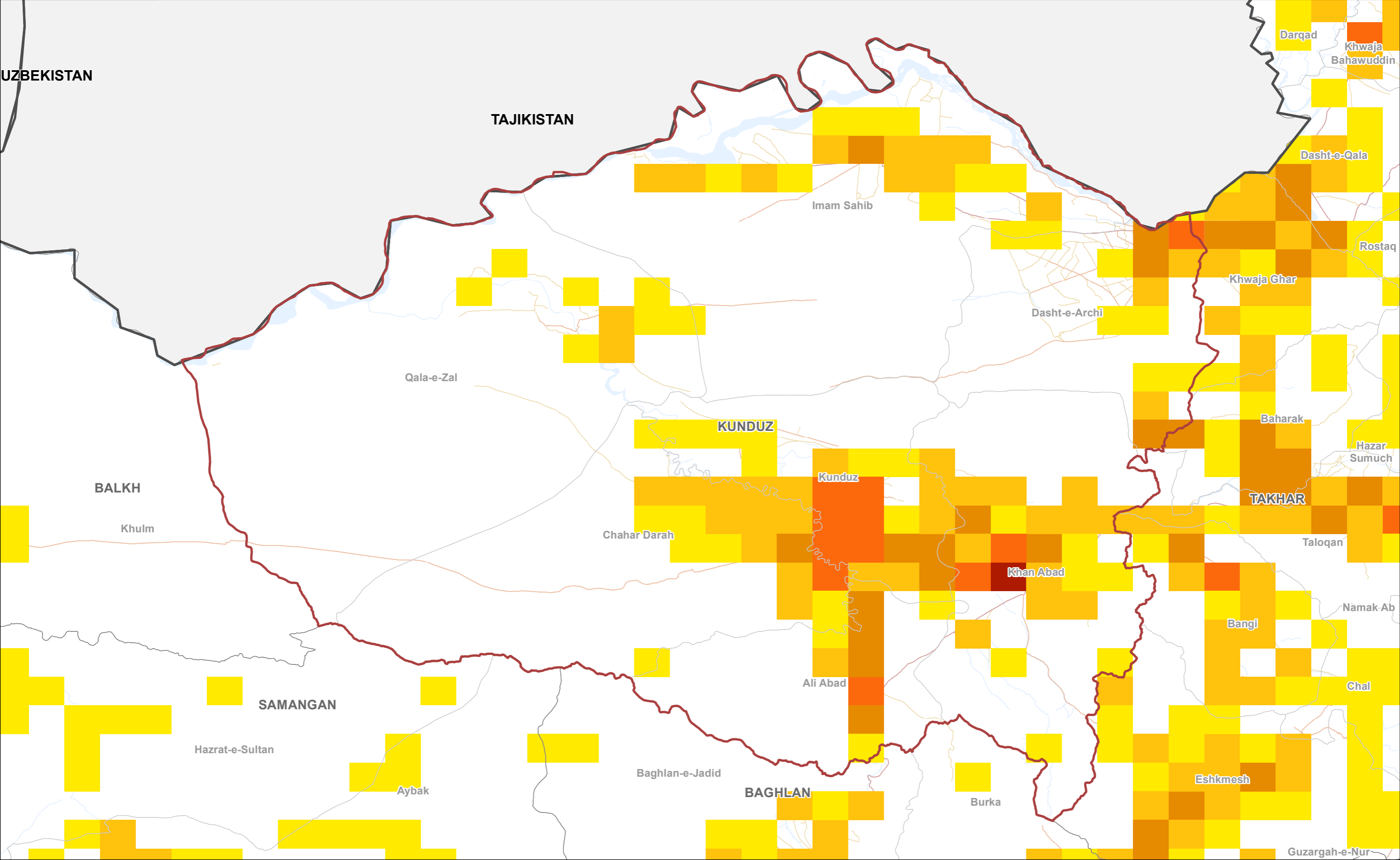
Province: Kunduz

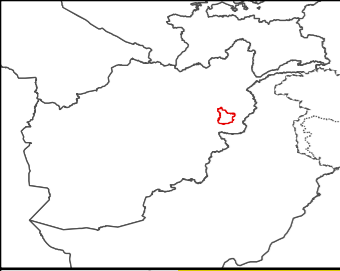


Co-funded by the
European Union

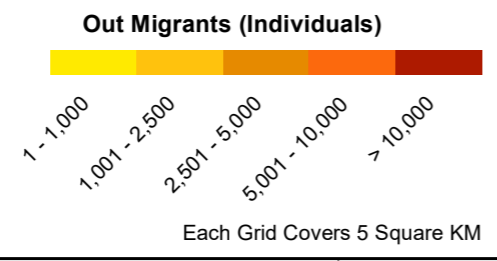


Data Source: IOM, AGCHO, AIMS, CSO, OSM Date map production : 27 March 2022
Disclaimer : This map is for illustration purposes only. Names & boundaries on this map do not imply official endorsement or acceptance by IOM. Dotted line represents approximately the Line of Control in Jammu & Kashmir agreed upon by India and Pakistan. The final status of Jammu & Kashmir has not yet been agreed upon by the parties.
www.displacement.iom.int/afghanistan | email: dtmafghanistan@iom.int





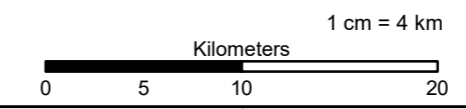
- Country
- Province
- Province of Interest
- District



DTM AFGHANISTAN

Baseline Mobility Assessment | District Level | Out Migrants | December 2021

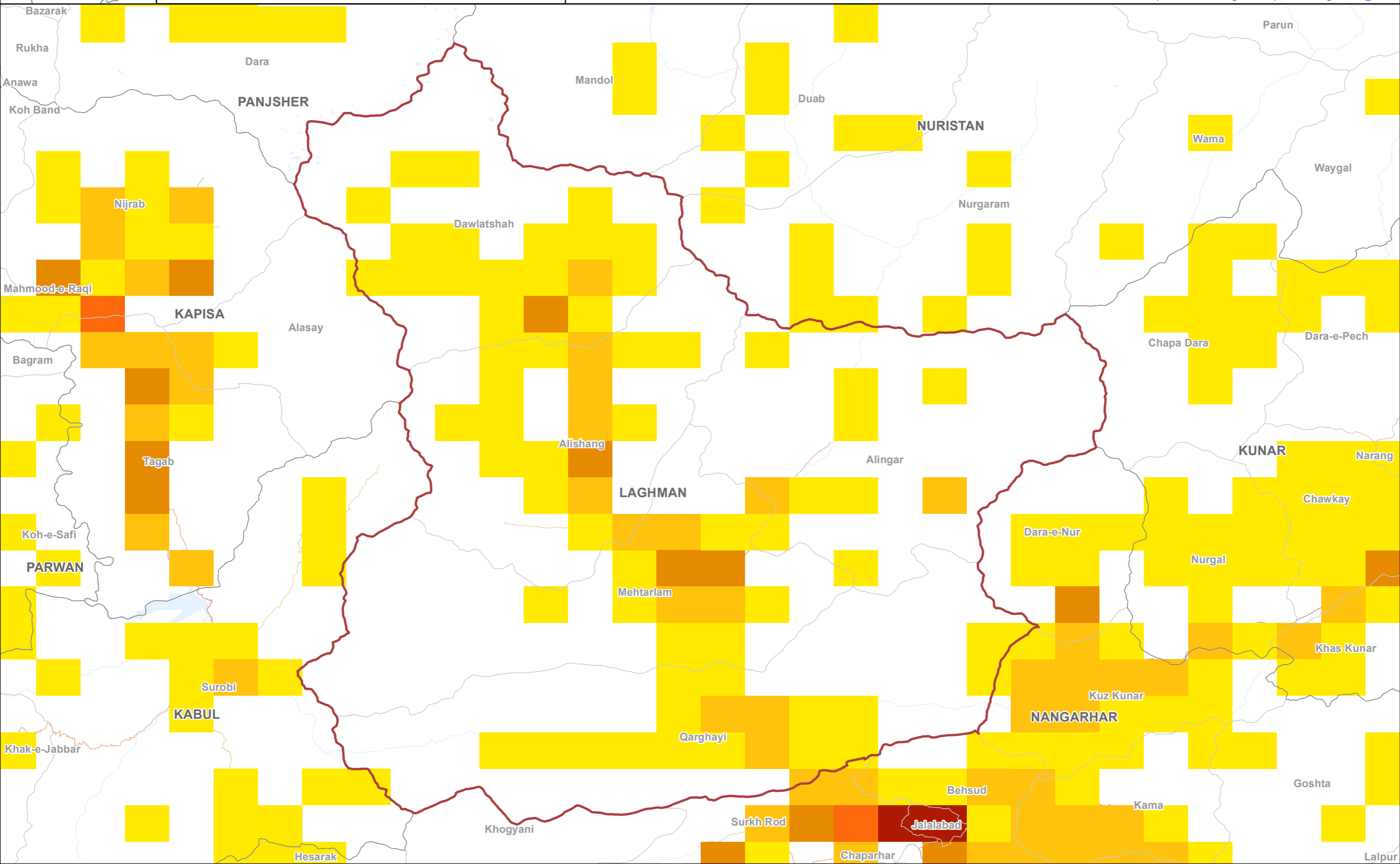
Province: Laghman







Co-funded by the
European Union

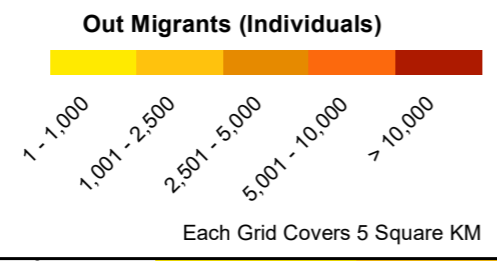


Data Source: IOM, AGCHO, AIMS, CSO, OSM Date map production : 27 March 2022
Disclaimer : This map is for illustration purposes only. Names & boundaries on this map do not imply official endorsement or acceptance by IOM. Dotted line represents approximately the Line of Control in Jammu & Kashmir agreed upon by India and Pakistan. The final status of Jammu & Kashmir has not yet been agreed upon by the parties.
www.displacement.iom.int/afghanistan | email: dtmafghanistan@iom.int





-  Country
-  Province
-  Province of Interest
-  District



DTM AFGHANISTAN

Baseline Mobility Assessment | District Level | Out Migrants | December 2021

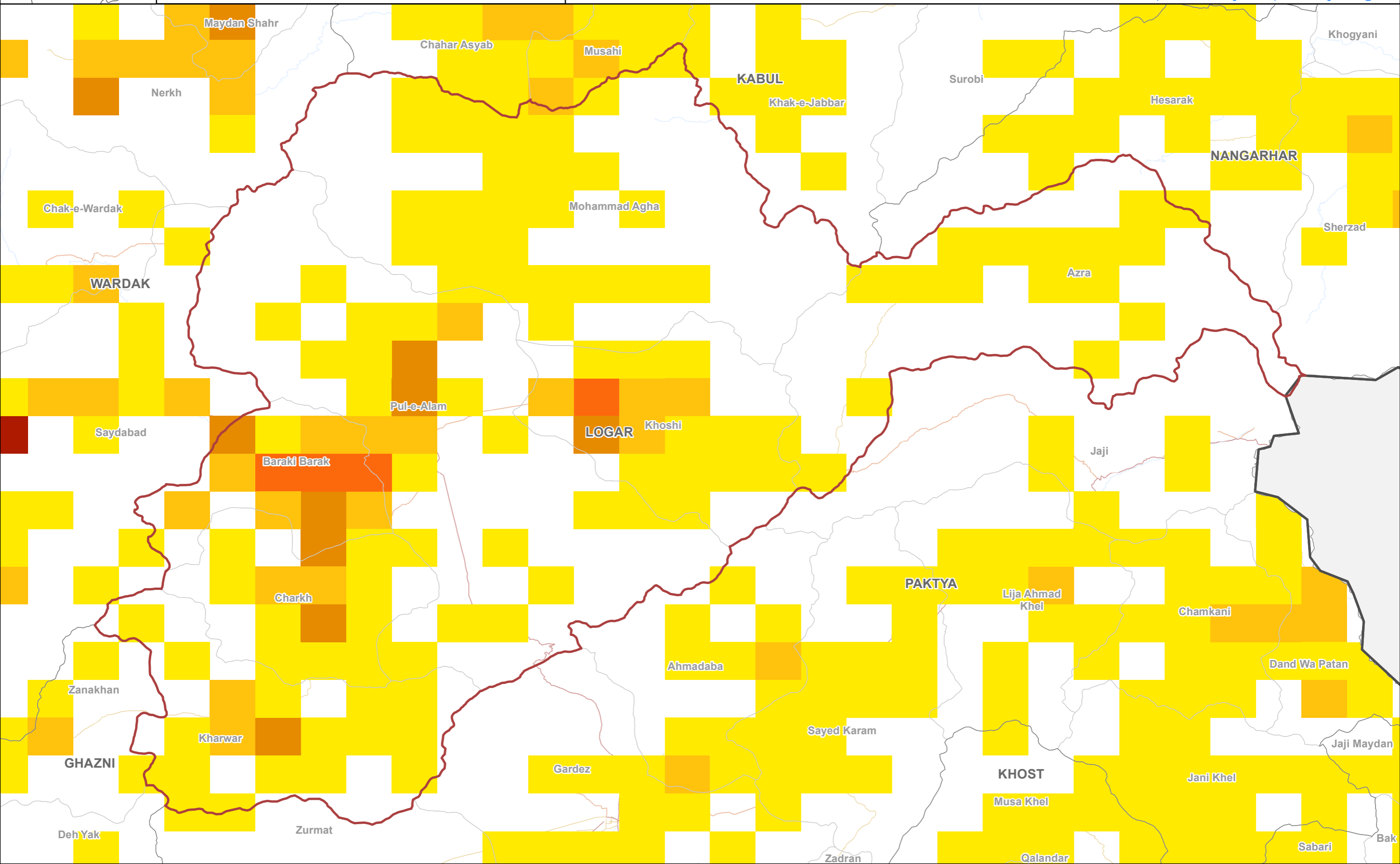
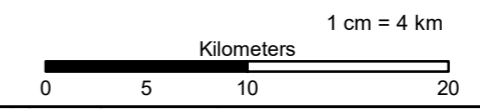
Province: Logar



Co-funded by the
European Union

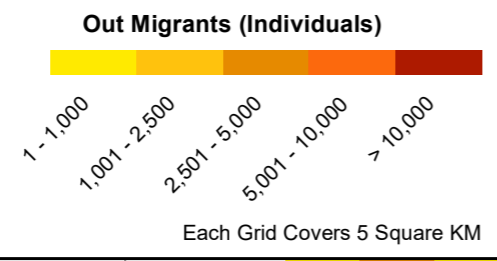


Data Source: IOM, AGCHO, AIMS, CSO, OSM Date map production : 27 March 2022
Disclaimer : This map is for illustration purposes only. Names & boundaries on this map do not imply official endorsement or acceptance by IOM. Dotted line represents approximately the Line of Control in Jammu & Kashmir agreed upon by India and Pakistan. The final status of Jammu & Kashmir has not yet been agreed upon by the parties.
www.displacement.iom.int/afghanistan | email: dtmafghanistan@iom.int





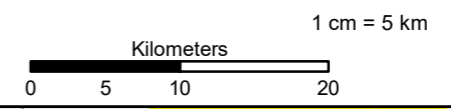
- Country
- Province
- Province of Interest
- District



DTM AFGHANISTAN

Baseline Mobility Assessment | District Level | Out Migrants | December 2021

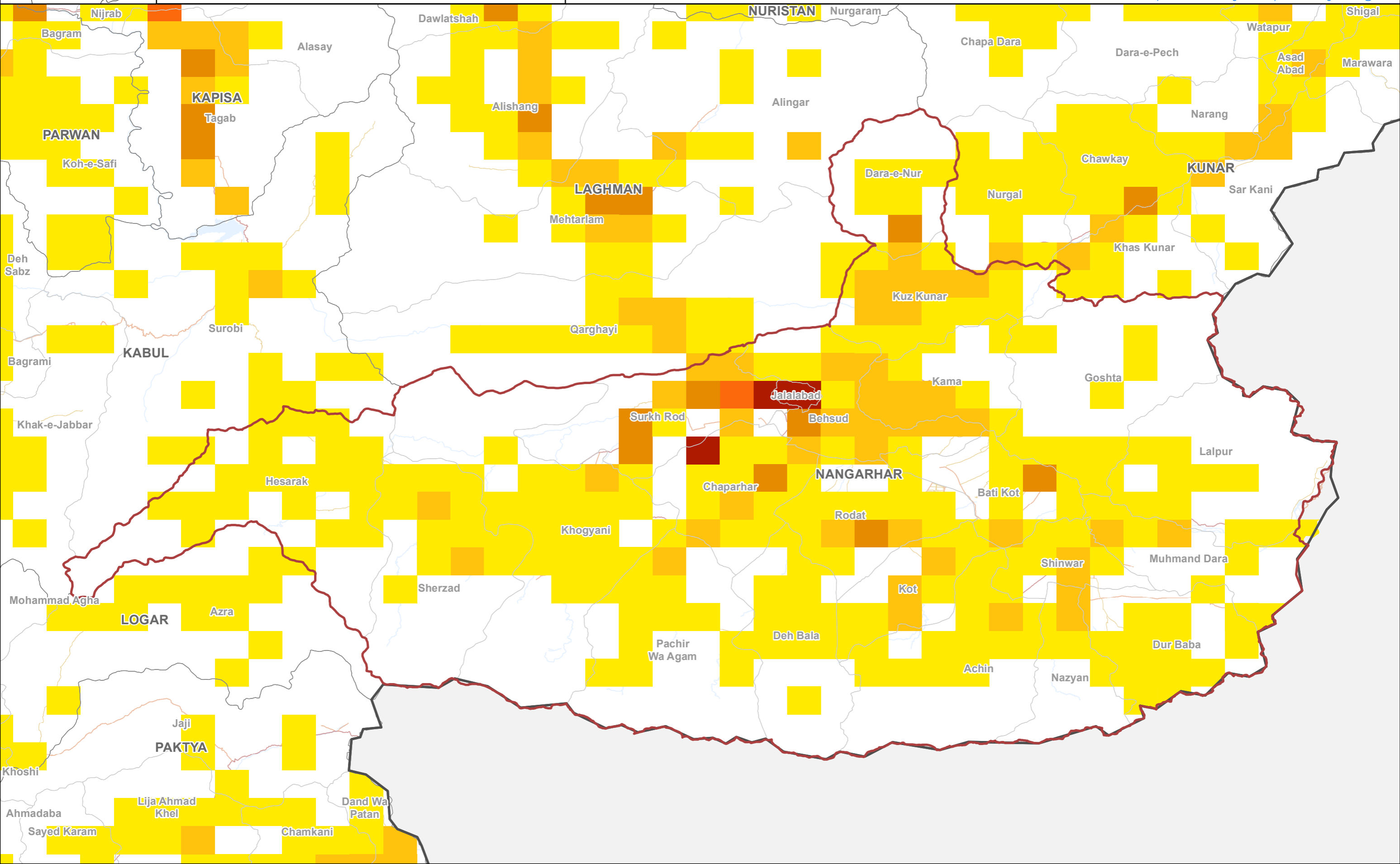
Province: Nangarhar







Co-funded by the
European Union

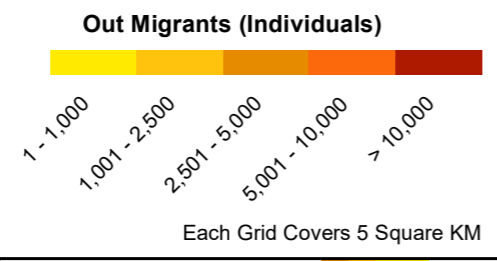


Data Source: IOM, AGCHO, AIMS, CSO, OSM Date map production : 27 March 2022
Disclaimer : This map is for illustration purposes only. Names & boundaries on this map do not imply official endorsement or acceptance by IOM. Dotted line represents approximately the Line of Control in Jammu & Kashmir agreed upon by India and Pakistan. The final status of Jammu & Kashmir has not yet been agreed upon by the parties.
www.displacement.iom.int/afghanistan | email: dtmafghanistan@iom.int





-  Country
-  Province
-  Province of Interest
-  District



DTM AFGHANISTAN

Baseline Mobility Assessment | District Level | Out Migrants | December 2021

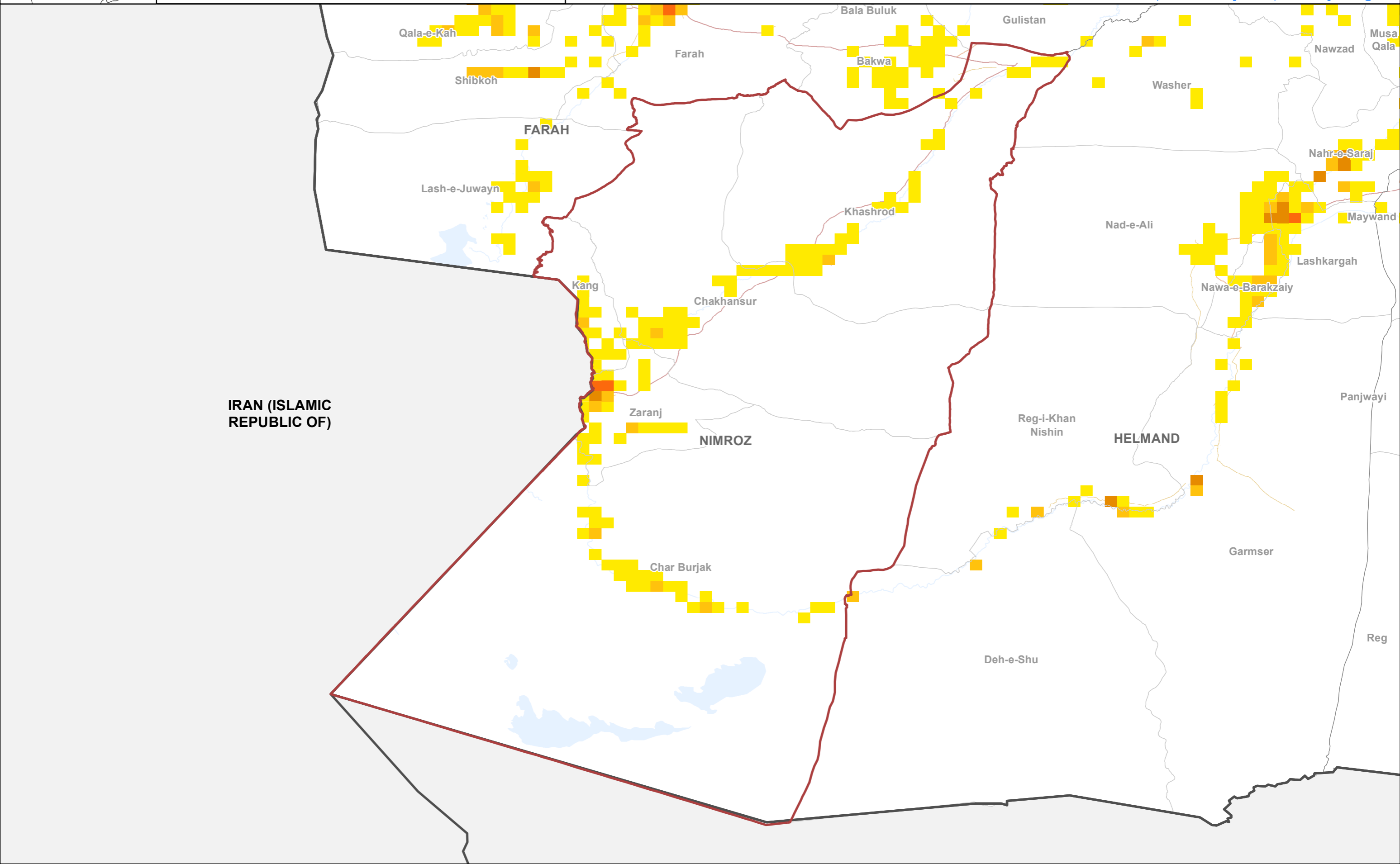
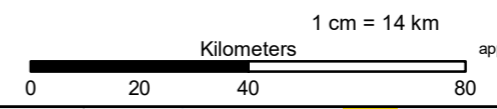
Province: Nimroz



Co-funded by the
European Union

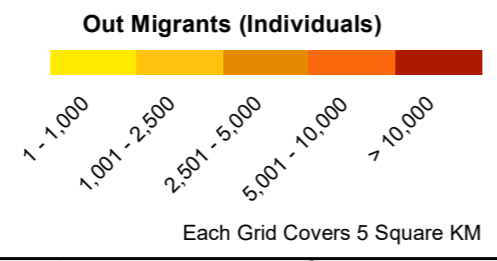


Data Source: IOM, AGCHO, AIMS, CSO, OSM Date map production : 27 March 2022
Disclaimer : This map is for illustration purposes only. Names & boundaries on this map do not imply official endorsement or acceptance by IOM. Dotted line represents approximately the Line of Control in Jammu & Kashmir agreed upon by India and Pakistan. The final status of Jammu & Kashmir has not yet been agreed upon by the parties.
www.displacement.iom.int/afghanistan | email: dtmafghanistan@iom.int





- Country
- Province
- Province of Interest
- District



DTM AFGHANISTAN

Baseline Mobility Assessment | District Level | Out Migrants | December 2021

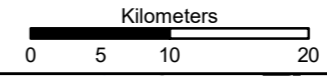
Province: Nuristan



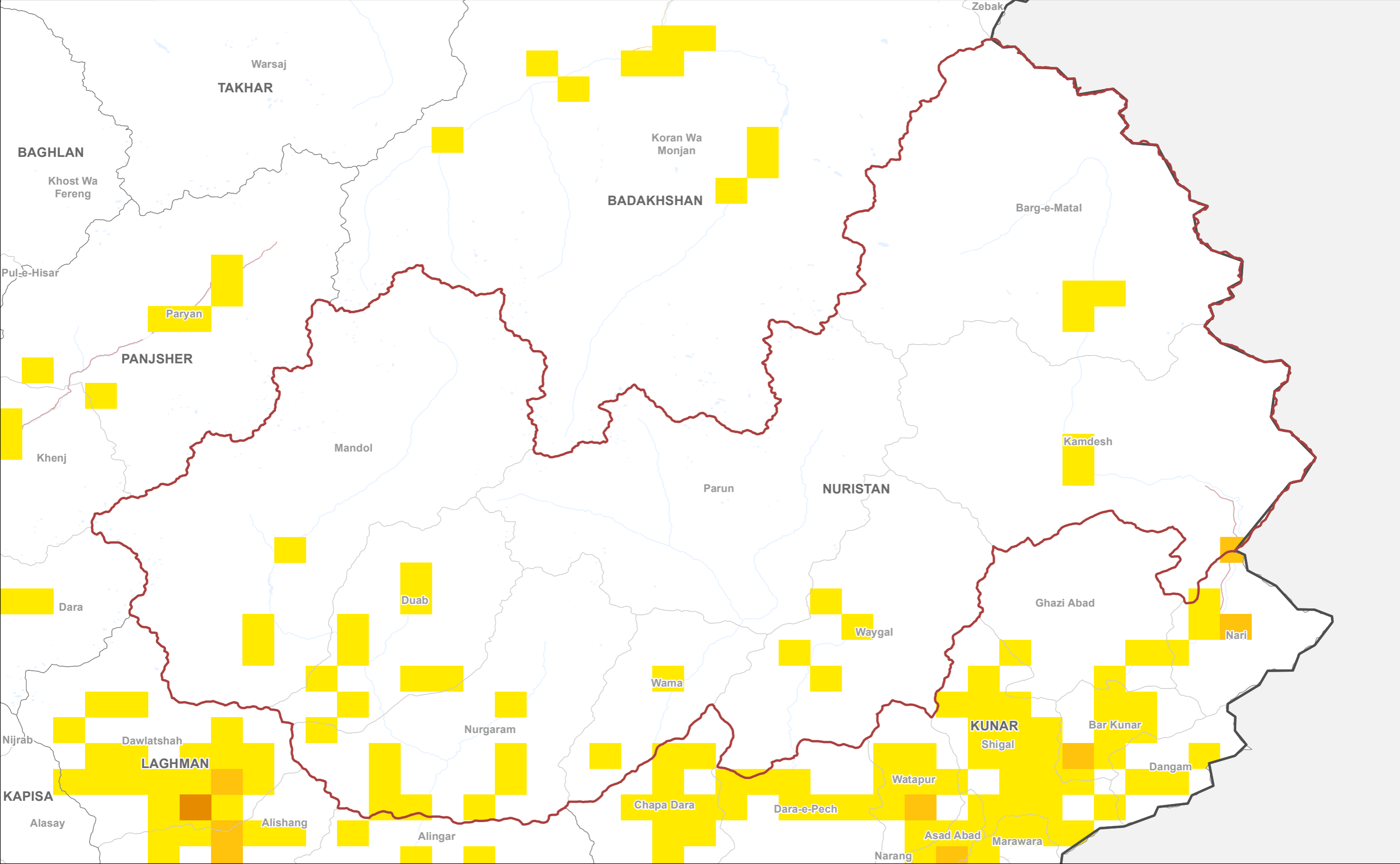
Co-funded by the
European Union







Data Source: IOM, AGCHO, AIMS, CSO, OSM Date map production : 27 March 2022
Disclaimer : This map is for illustration purposes only. Names & boundaries on this map do not imply official endorsement or acceptance by IOM. Dotted line represents approximately the Line of Control in Jammu & Kashmir agreed upon by India and Pakistan. The final status of Jammu & Kashmir has not yet been agreed upon by the parties.
www.displacement.iom.int/afghanistan | email: dtmafghanistan@iom.int

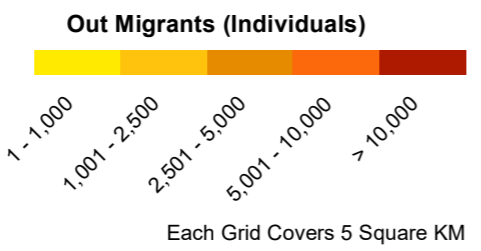


1 cm = 5 km





-  Country
-  Province
-  Province of Interest
-  District



DTM AFGHANISTAN

Baseline Mobility Assessment | District Level | Out Migrants | December 2021

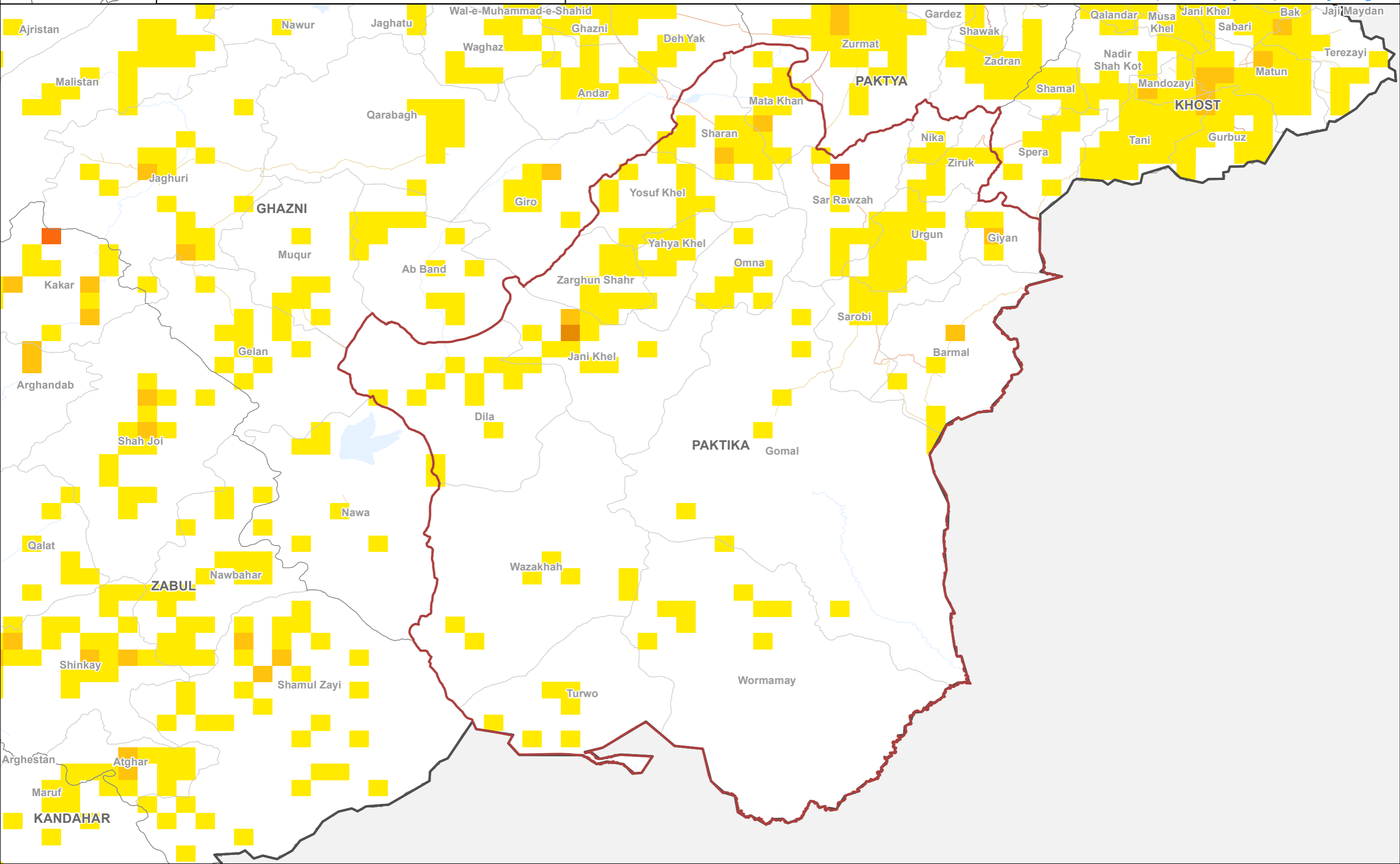
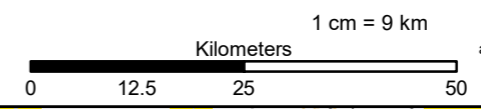
Province: Paktika







Co-funded by the
European Union

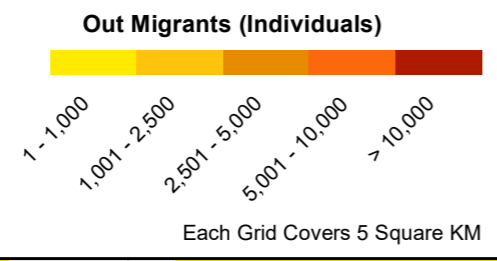


Data Source: IOM, AGCHO, AIMS, CSO, OSM Date map production : 27 March 2022
Disclaimer : This map is for illustration purposes only. Names & boundaries on this map do not imply official endorsement or acceptance by IOM. Dotted line represents approximately the Line of Control in Jammu & Kashmir agreed upon by India and Pakistan. The final status of Jammu & Kashmir has not yet been agreed upon by the parties.
www.displacement.iom.int/afghanistan | email: dtmafghanistan@iom.int





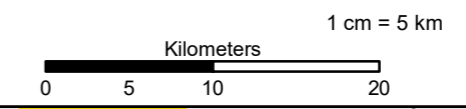
-  Country
-  Province
-  Province of Interest
-  District



DTM AFGHANISTAN

Baseline Mobility Assessment | District Level | Out Migrants | December 2021

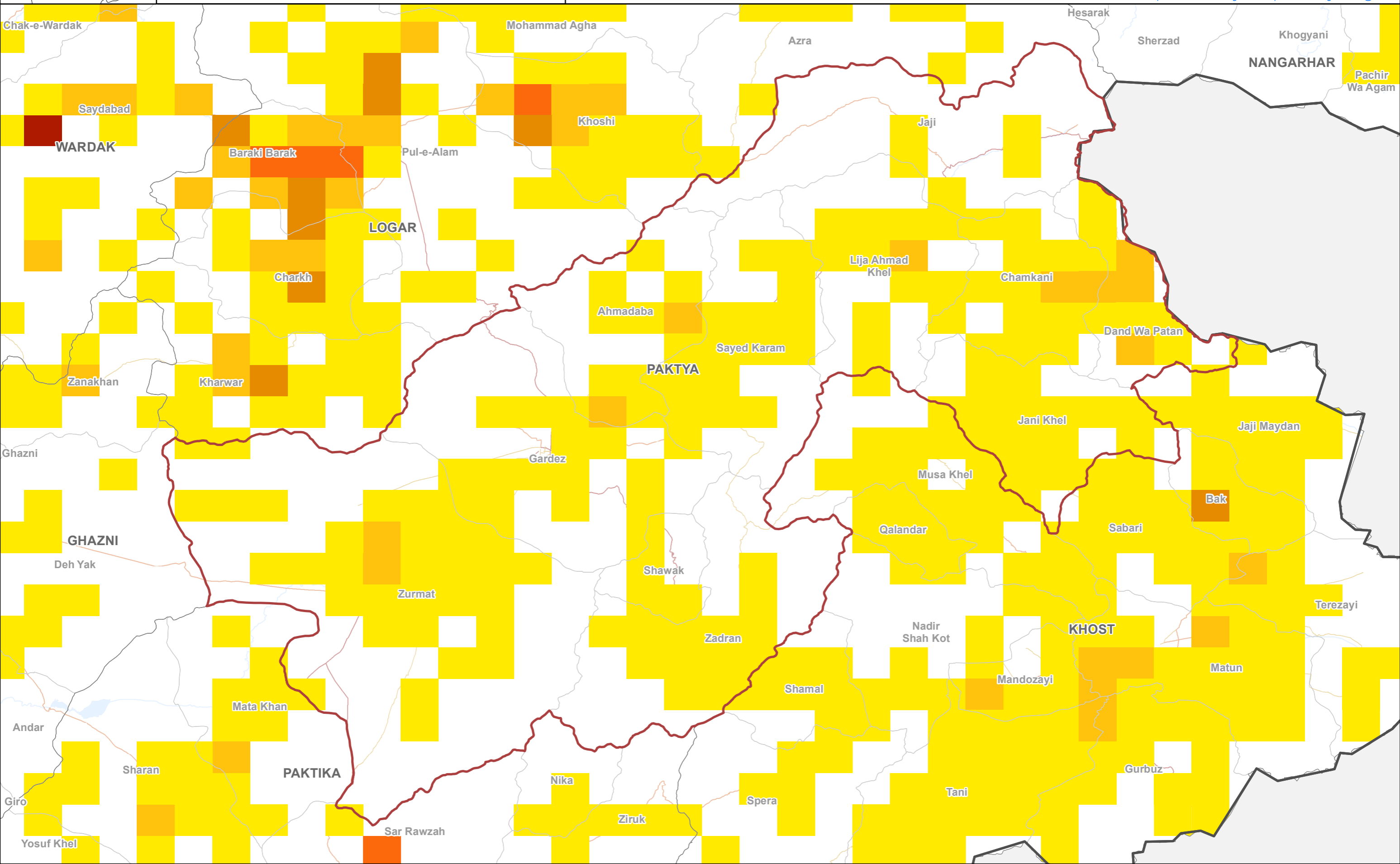
Province: Paktya

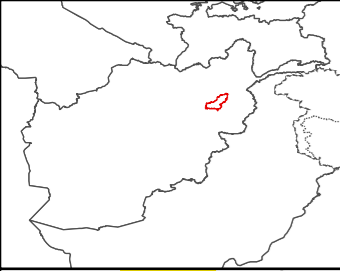


Co-funded by the
European Union

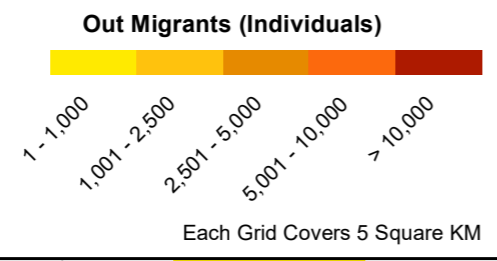


Data Source: IOM, AGCHO, AIMS, CSO, OSM Date map production : 27 March 2022
Disclaimer : This map is for illustration purposes only. Names & boundaries on this map do not imply official endorsement or acceptance by IOM. Dotted line represents approximately the Line of Control in Jammu & Kashmir agreed upon by India and Pakistan. The final status of Jammu & Kashmir has not yet been agreed upon by the parties.
www.displacement.iom.int/afghanistan | email: dtmafghanistan@iom.int





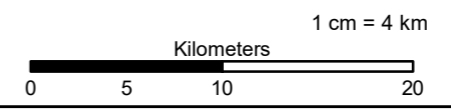
- Country
- Province
- Province of Interest
- District



DTM AFGHANISTAN

Baseline Mobility Assessment | District Level | Out Migrants | December 2021

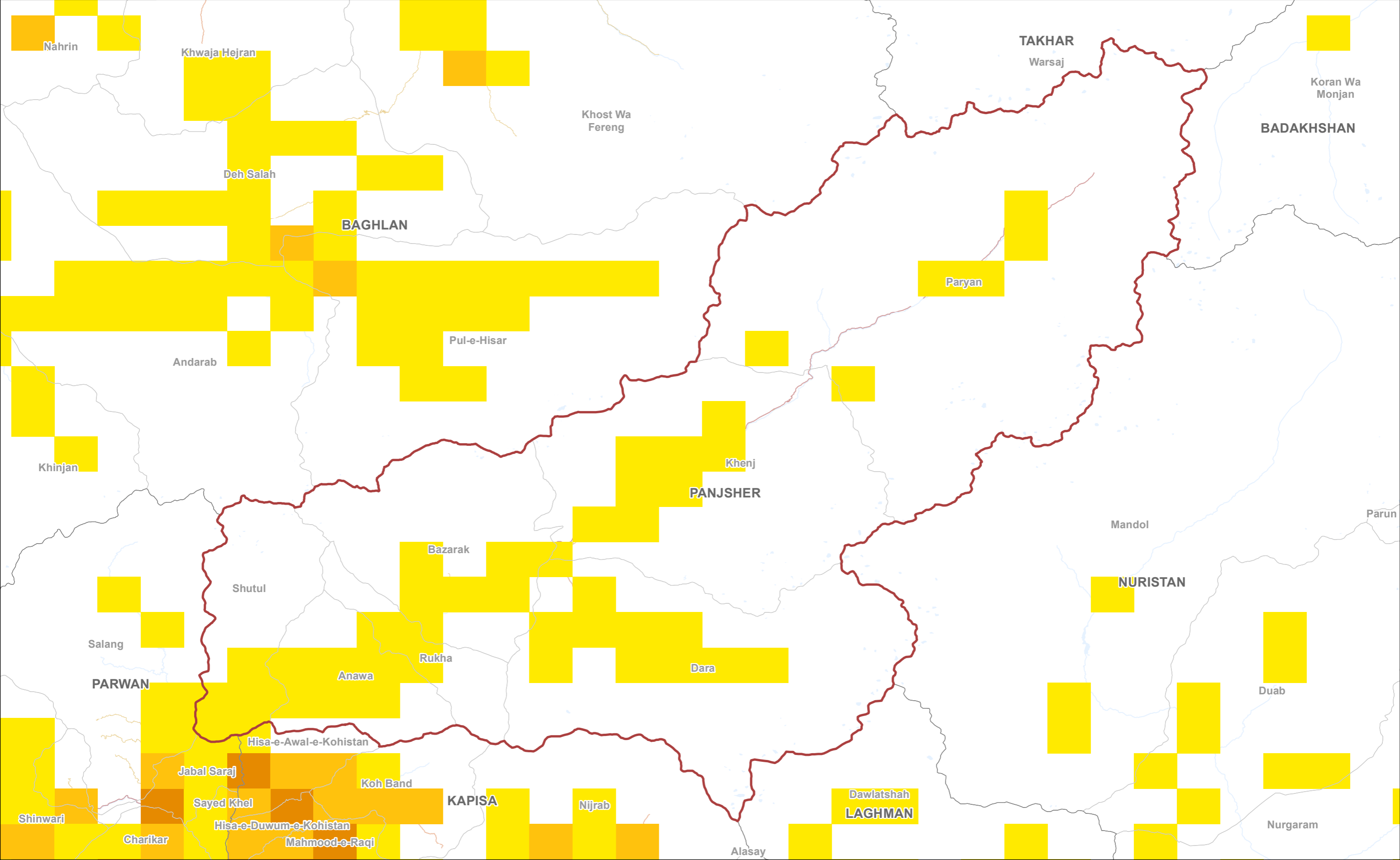
Province: Panjsher

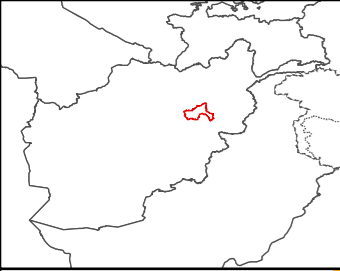


Co-funded by the
European Union

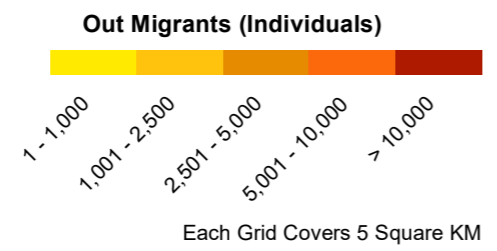


Data Source: IOM, AGCHO, AIMS, CSO, OSM Date map production : 27 March 2022
Disclaimer : This map is for illustration purposes only. Names & boundaries on this map do not imply official endorsement or acceptance by IOM. Dotted line represents approximately the Line of Control in Jammu & Kashmir agreed upon by India and Pakistan. The final status of Jammu & Kashmir has not yet been agreed upon by the parties.
www.displacement.iom.int/afghanistan | email: dtmafghanistan@iom.int





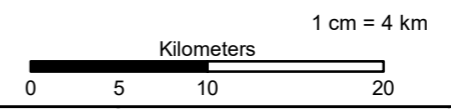
- Country
- Province
- Province of Interest
- District



DTM AFGHANISTAN

Baseline Mobility Assessment | District Level | Out Migrants | December 2021

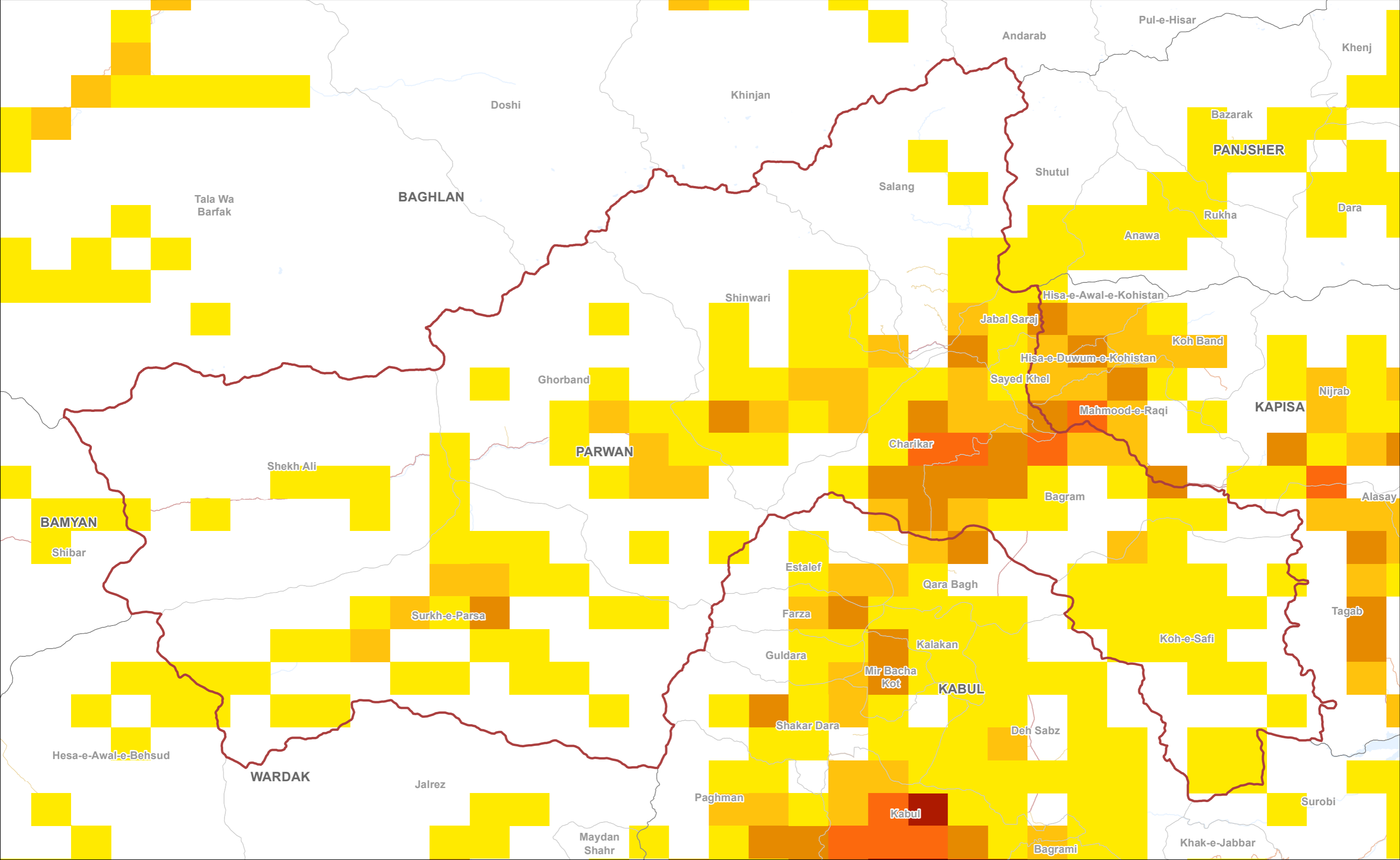
Province: Parwan

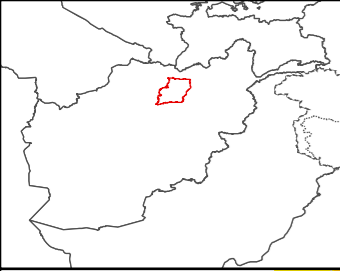


Co-funded by the
European Union

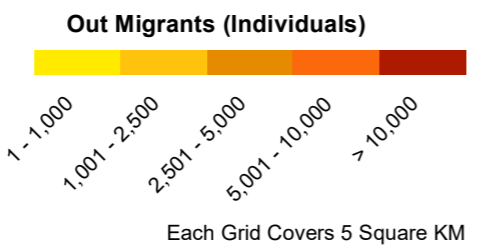


Data Source: IOM, AGCHO, AIMS, CSO, OSM Date map production : 27 March 2022
Disclaimer : This map is for illustration purposes only. Names & boundaries on this map do not imply official endorsement or acceptance by IOM. Dotted line represents approximately the Line of Control in Jammu & Kashmir agreed upon by India and Pakistan. The final status of Jammu & Kashmir has not yet been agreed upon by the parties.
www.displacement.iom.int/afghanistan | email: dtmafghanistan@iom.int





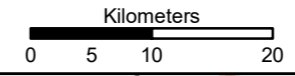
- Country
- Province
- Province of Interest
- District



DTM AFGHANISTAN

Baseline Mobility Assessment | District Level | Out Migrants | December 2021

Province: **Samangan**



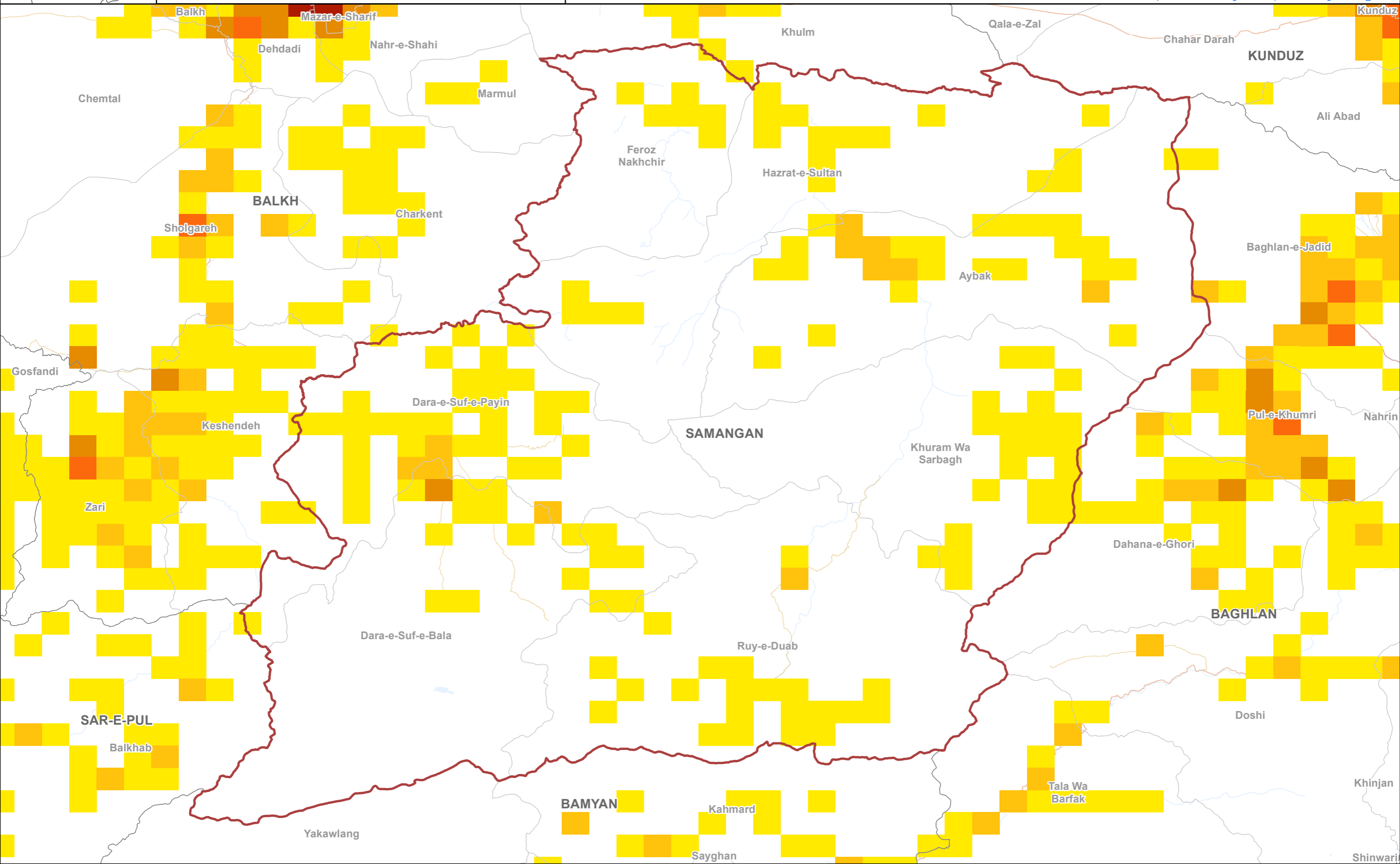
1 cm = 6 km







Co-funded by the
European Union

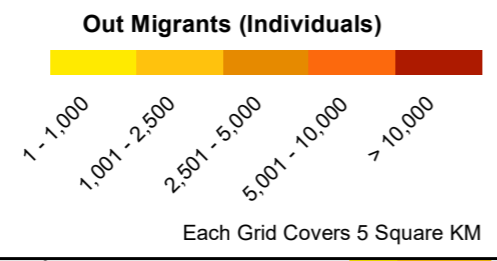


Data Source: IOM, AGCHO, AIMS, CSO, OSM Date map production : 27 March 2022
Disclaimer : This map is for illustration purposes only. Names & boundaries on this map do not imply official endorsement or acceptance by IOM. Dotted line represents approximately the Line of Control in Jammu & Kashmir agreed upon by India and Pakistan. The final status of Jammu & Kashmir has not yet been agreed upon by the parties.
www.displacement.iom.int/afghanistan | email: dtmafghanistan@iom.int





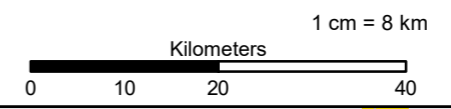
-  Country
-  Province
-  Province of Interest
-  District



DTM AFGHANISTAN

Baseline Mobility Assessment | District Level | Out Migrants | December 2021

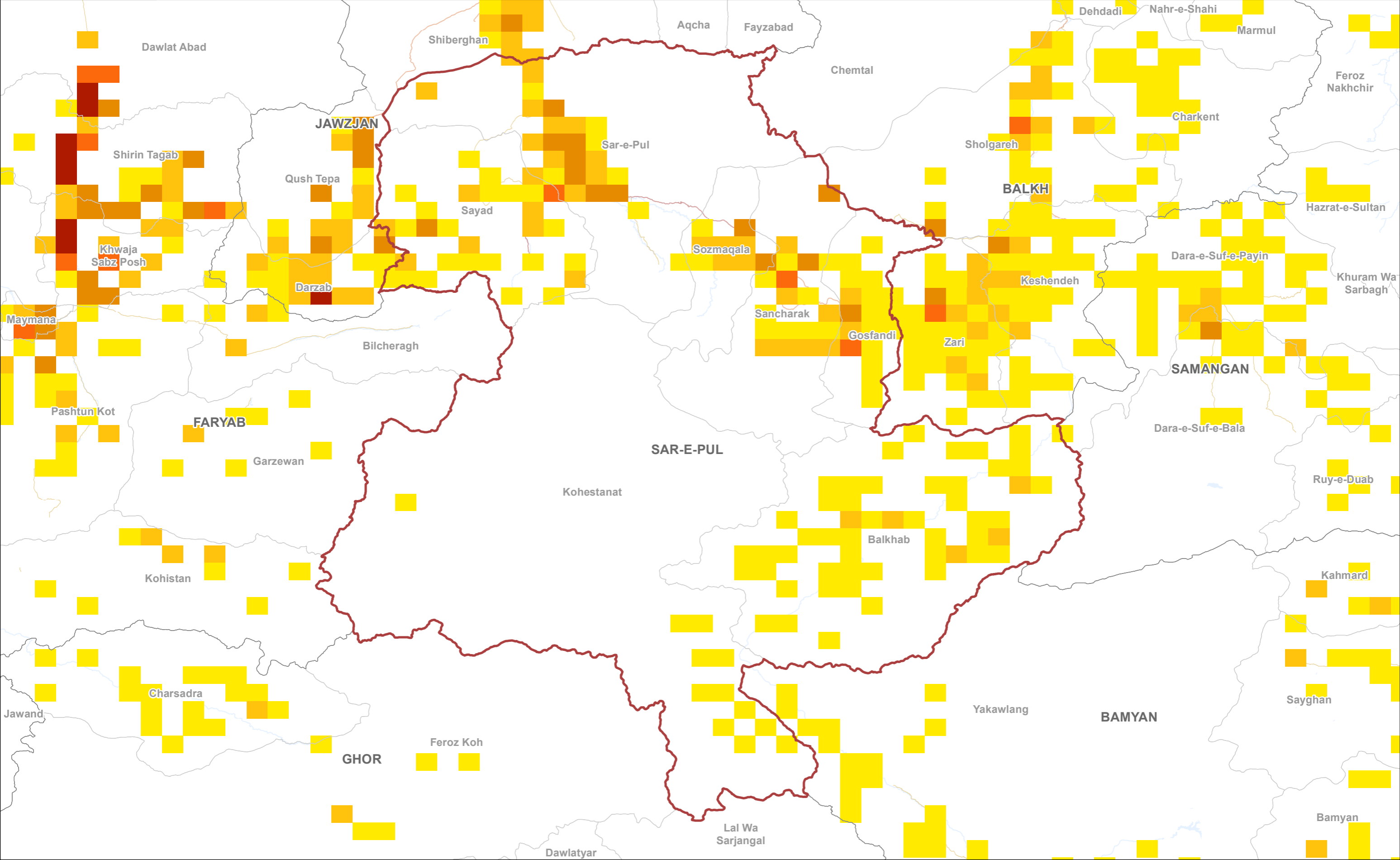
Province: Sar-e-Pul

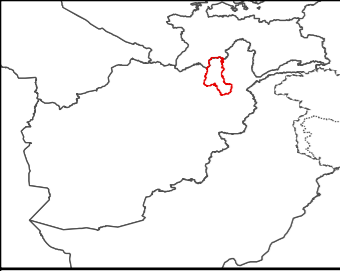






Co-funded by the
European Union

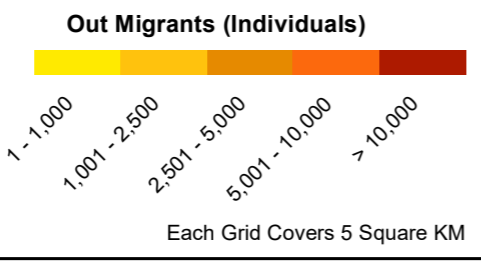


Data Source: IOM, AGCHO, AIMS, CSO, OSM Date map production : 27 March 2022
Disclaimer : This map is for illustration purposes only. Names & boundaries on this map do not imply official endorsement or acceptance by IOM. Dotted line represents approximately the Line of Control in Jammu & Kashmir agreed upon by India and Pakistan. The final status of Jammu & Kashmir has not yet been agreed upon by the parties.
www.displacement.iom.int/afghanistan | email: dtmafghanistan@iom.int





-  Country
-  Province
-  Province of Interest
-  District



DTM AFGHANISTAN

Baseline Mobility Assessment | District Level | Out Migrants | December 2021

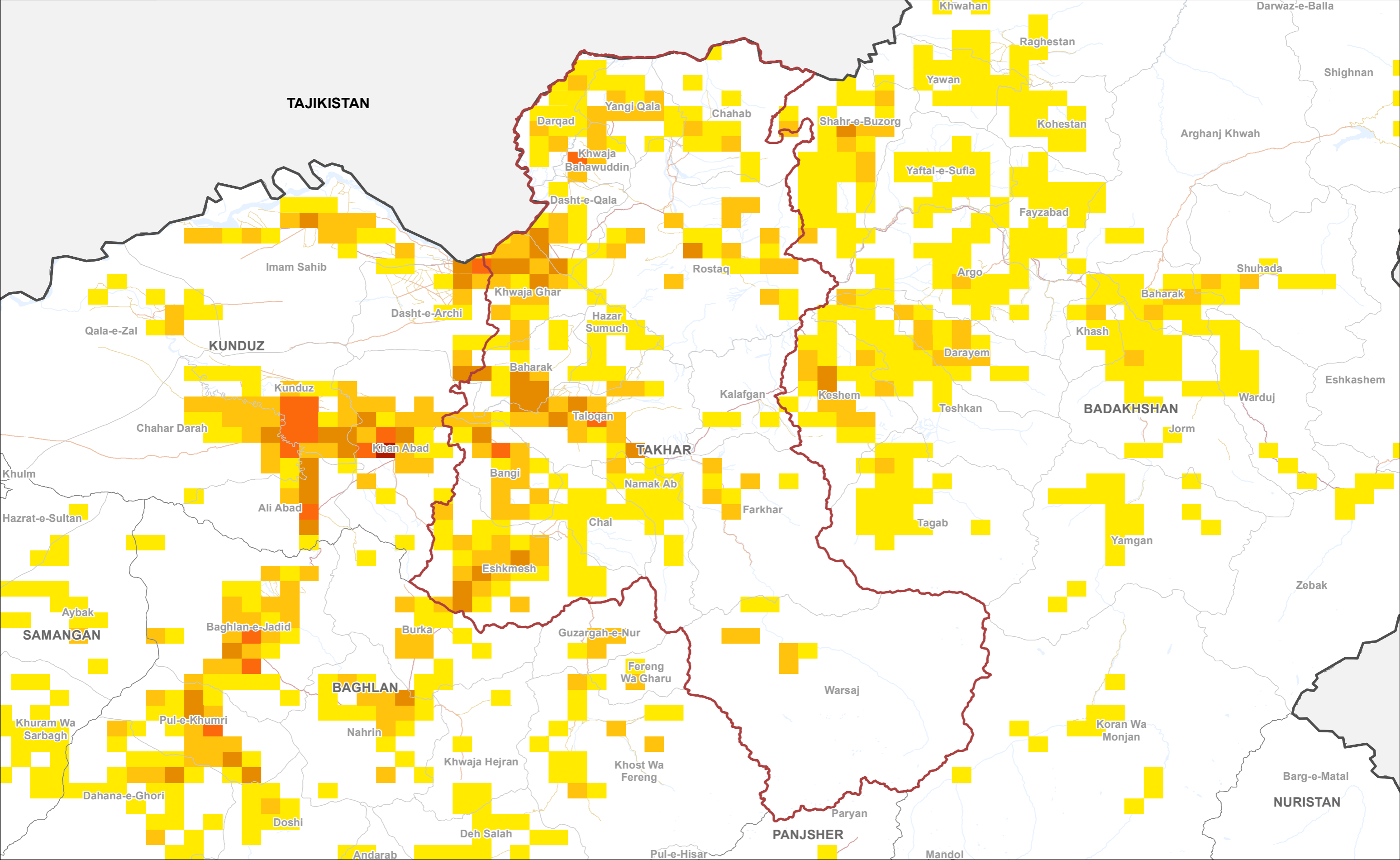
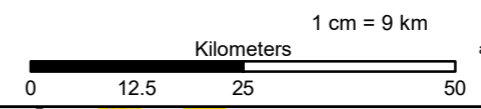
Province: Takhar



Co-funded by the
European Union

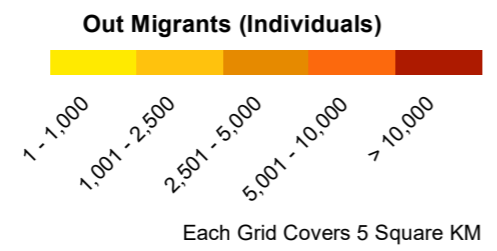


Data Source: IOM, AGCHO, AIMS, CSO, OSM Date map production : 27 March 2022
Disclaimer : This map is for illustration purposes only. Names & boundaries on this map do not imply official endorsement or acceptance by IOM. Dotted line represents approximately the Line of Control in Jammu & Kashmir agreed upon by India and Pakistan. The final status of Jammu & Kashmir has not yet been agreed upon by the parties.
www.displacement.iom.int/afghanistan | email: dtmafghanistan@iom.int






- Country
- Province
- Province of Interest
- District



DTM AFGHANISTAN

Baseline Mobility Assessment | District Level | Out Migrants | December 2021

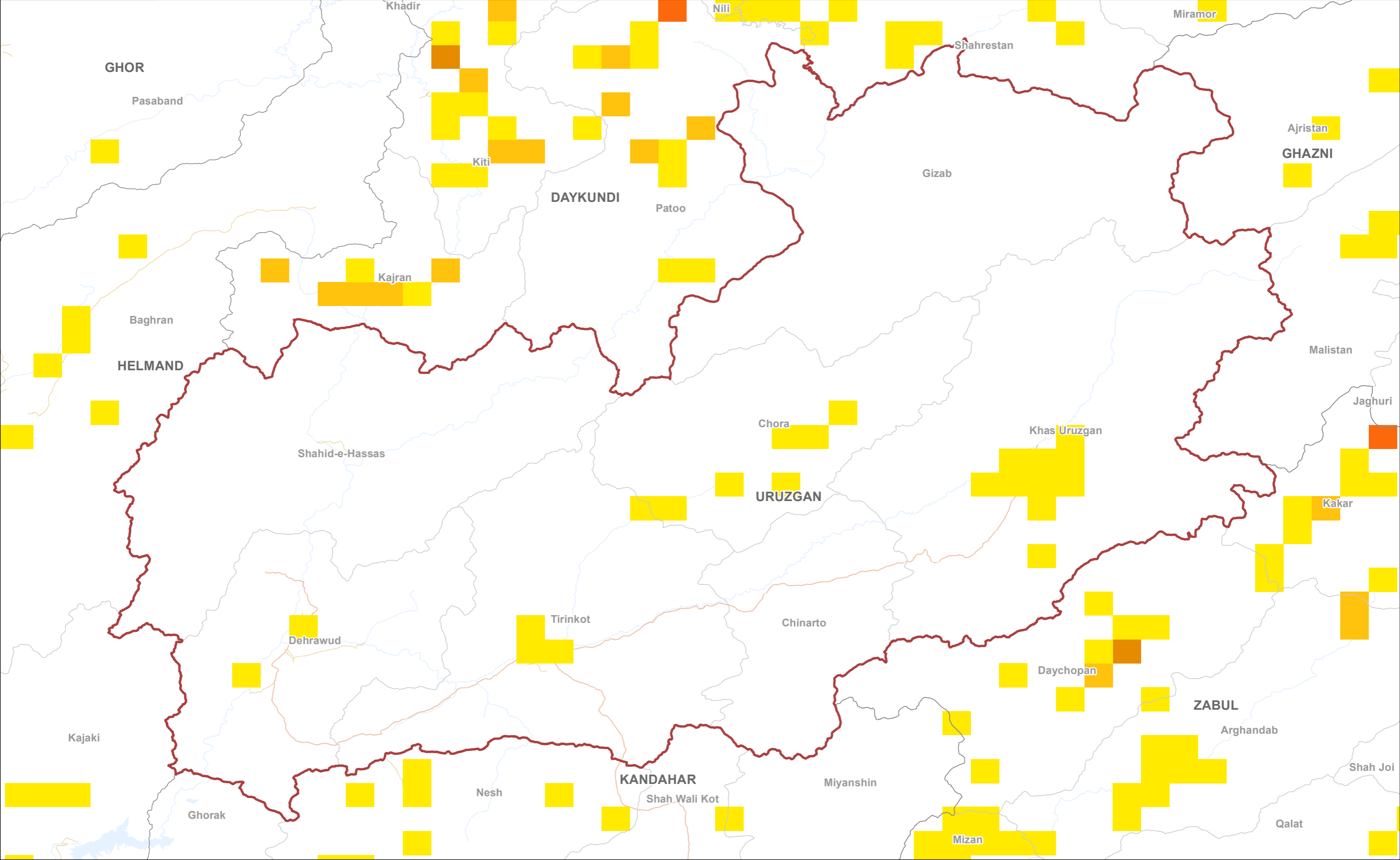
Province: Uruzgan



Co-funded by the
European Union

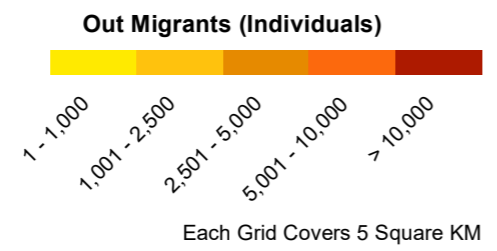


Data Source: IOM, AGCHO, AIMS, CSO, OSM Date map production : 27 March 2022
Disclaimer : This map is for illustration purposes only. Names & boundaries on this map do not imply official endorsement or acceptance by IOM. Dotted line represents approximately the Line of Control in Jammu & Kashmir agreed upon by India and Pakistan. The final status of Jammu & Kashmir has not yet been agreed upon by the parties.
www.displacement.iom.int/afghanistan | email: dtmafghanistan@iom.int





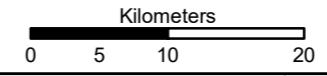
- Country
- Province
- Province of Interest
- District



DTM AFGHANISTAN

Baseline Mobility Assessment | District Level | Out Migrants | December 2021

Province: **Wardak**



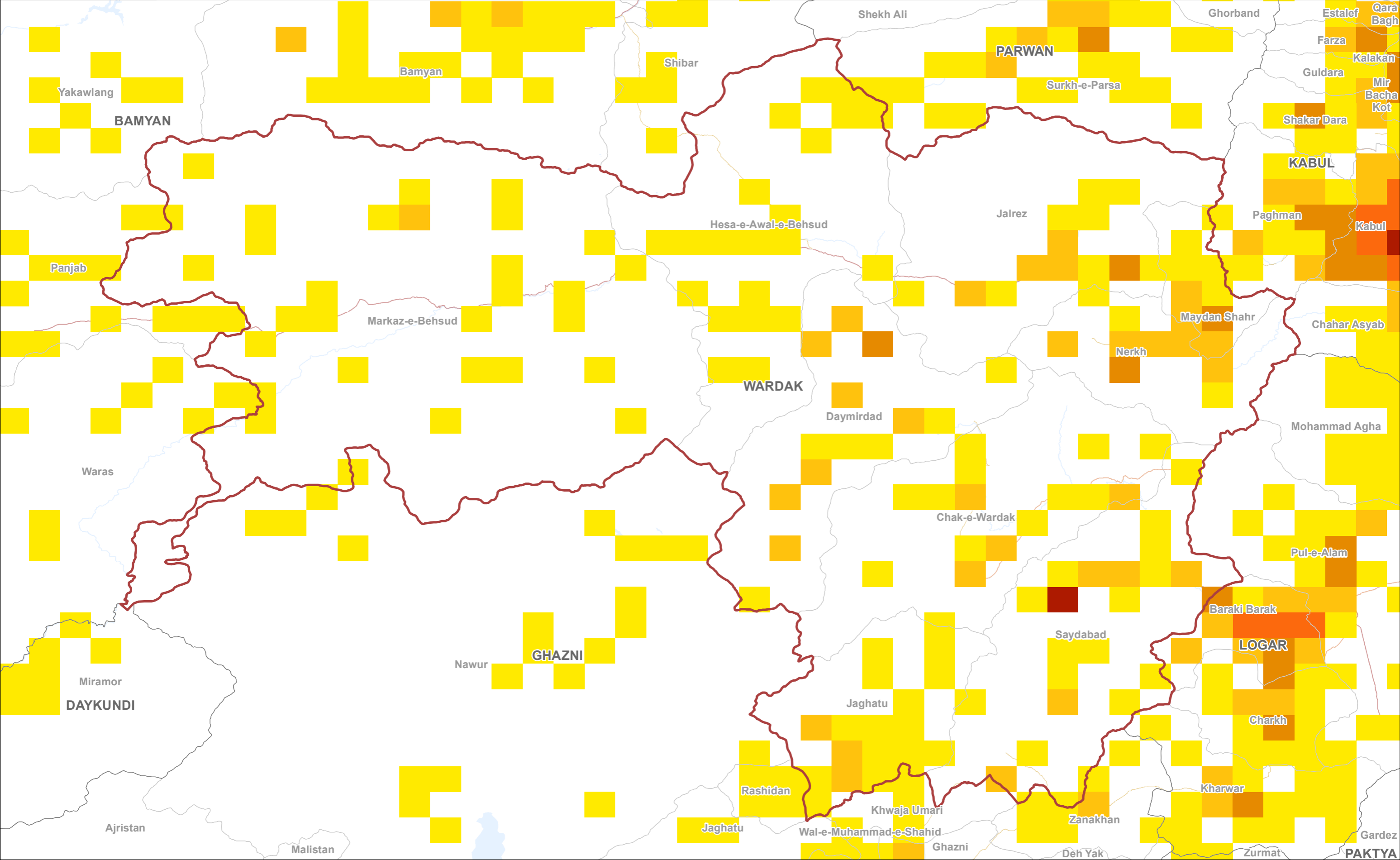
1 cm = 6 km



Co-funded by the
European Union

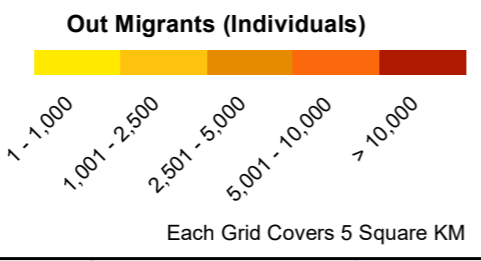


Data Source: IOM, AGCHO, AIMS, CSO, OSM Date map production : 27 March 2022
Disclaimer : This map is for illustration purposes only. Names & boundaries on this map do not imply official endorsement or acceptance by IOM. Dotted line represents approximately the Line of Control in Jammu & Kashmir agreed upon by India and Pakistan. The final status of Jammu & Kashmir has not yet been agreed upon by the parties.
www.displacement.iom.int/afghanistan | email: dtmafghanistan@iom.int





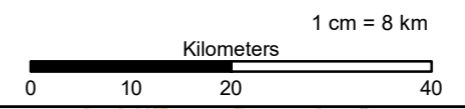
- Country
- Province
- Province of Interest
- District



DTM AFGHANISTAN

Baseline Mobility Assessment | District Level | Out Migrants | December 2021

Province: Zabul



Data Source: IOM, AGCHO, AIMS, CSO, OSM Date map production : 27 March 2022
Disclaimer : This map is for illustration purposes only. Names & boundaries on this map do not imply official endorsement or acceptance by IOM. Dotted line represents approximately the Line of Control in Jammu & Kashmir agreed upon by India and Pakistan. The final status of Jammu & Kashmir has not yet been agreed upon by the parties.
www.displacement.iom.int/afghanistan | email: dtmafghanistan@iom.int

Co-funded by the
European Union

