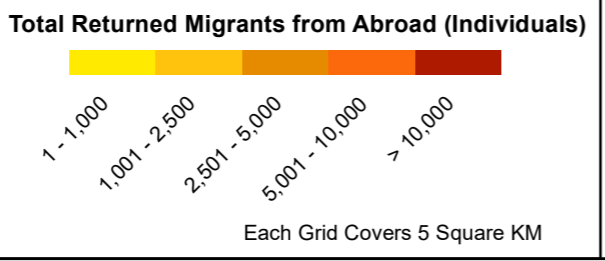




- Country
- Province
- Province of Interest
- District



# DTM AFGHANISTAN

## Baseline Mobility Assessment | District Level | Returned Migrants from Abroad | December 2021

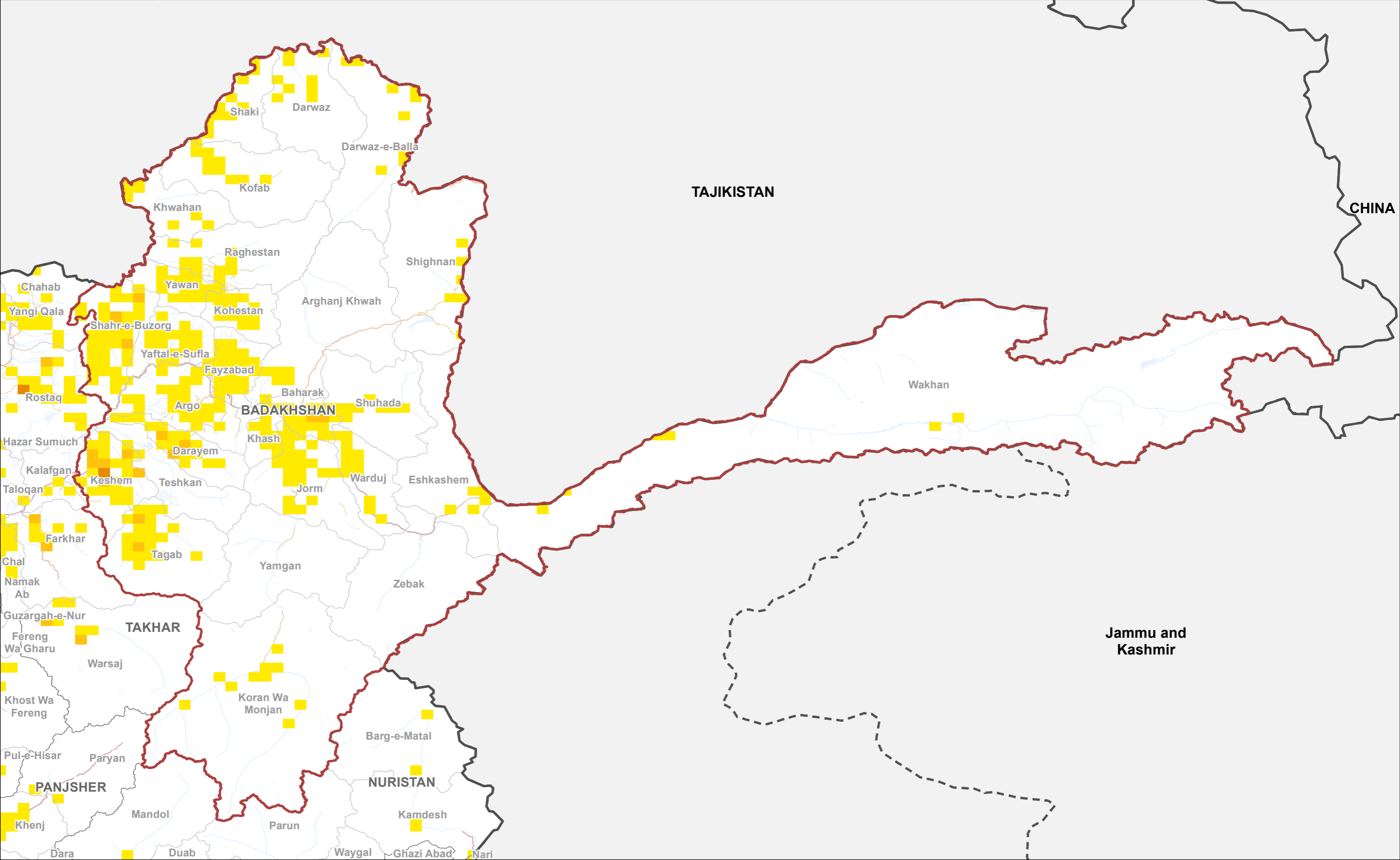
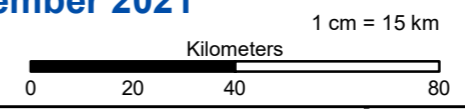
Province: **Badakhshan**







Co-funded by the  
European Union

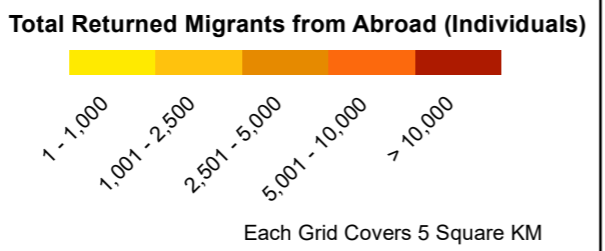


Data Source: IOM, AGCHO, AIMS, CSO, OSM Date map production : 27 March 2022  
Disclaimer : This map is for illustration purposes only. Names & boundaries on this map do not imply official endorsement or acceptance by IOM. Dotted line represents approximately the Line of Control in Jammu & Kashmir agreed upon by India and Pakistan. The final status of Jammu & Kashmir has not yet been agreed upon by the parties.  
[www.displacement.iom.int/afghanistan](http://www.displacement.iom.int/afghanistan) | email: [dtmafghanistan@iom.int](mailto:dtmafghanistan@iom.int)





-  Country
-  Province
-  Province of Interest
-  District



# DTM AFGHANISTAN

**Baseline Mobility Assessment | District Level |  
Returned Migrants from Abroad | December 2021**

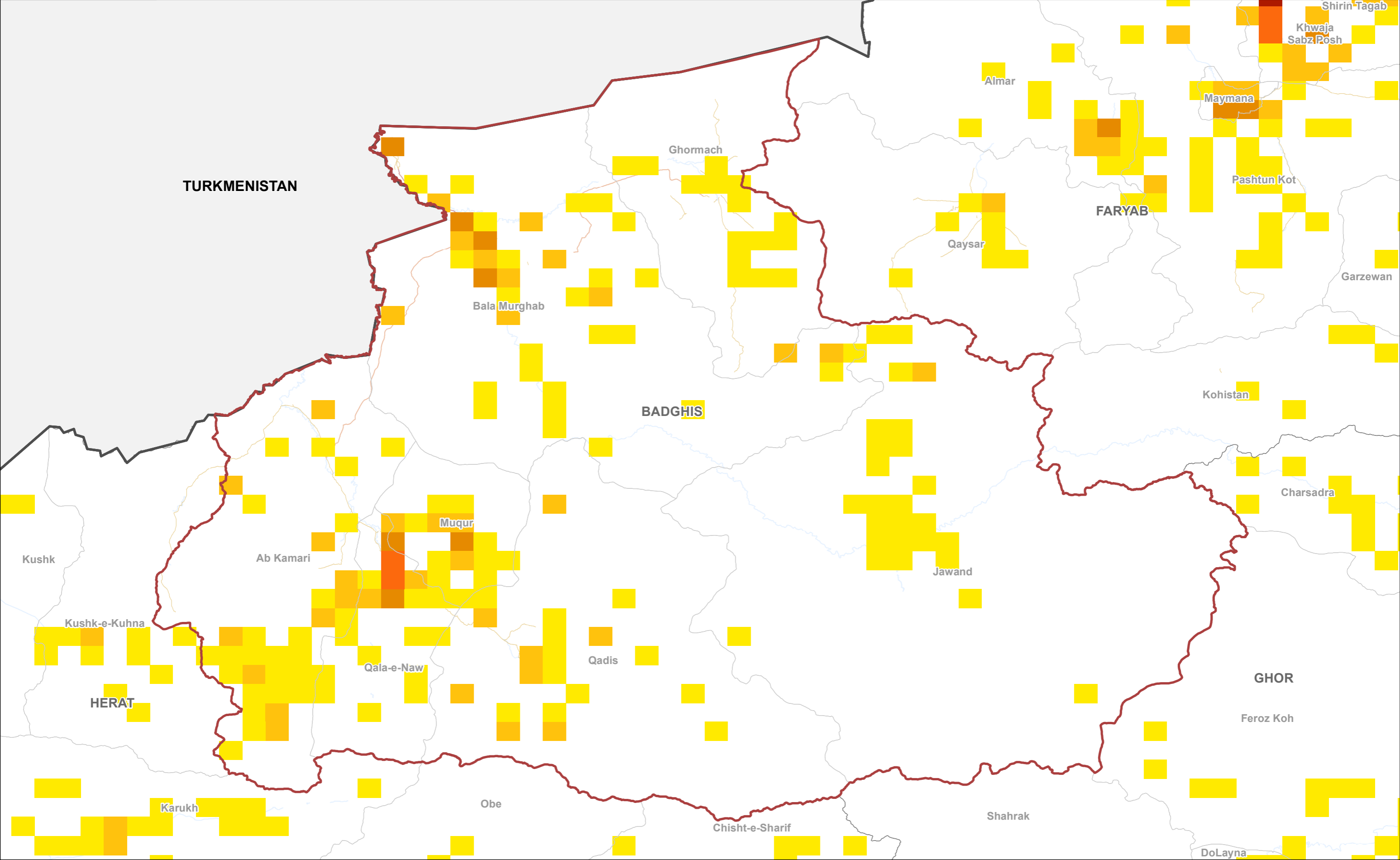
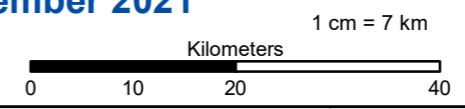
**Province: Badghis**

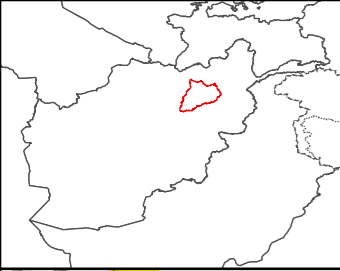






Co-funded by the  
European Union

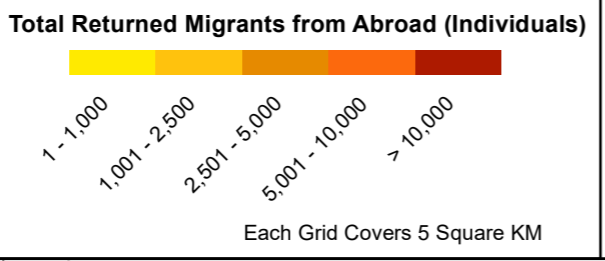


Data Source: IOM, AGCHO, AIMS, CSO, OSM Date map production : 27 March 2022  
Disclaimer : This map is for illustration purposes only. Names & boundaries on this map do not imply official endorsement or acceptance by IOM. Dotted line represents approximately the Line of Control in Jammu & Kashmir agreed upon by India and Pakistan. The final status of Jammu & Kashmir has not yet been agreed upon by the parties.  
[www.displacement.iom.int/afghanistan](http://www.displacement.iom.int/afghanistan) | email: [dtafghanistan@iom.int](mailto:dtafghanistan@iom.int)





-  Country
-  Province
-  Province of Interest
-  District



# DTM AFGHANISTAN

**Baseline Mobility Assessment | District Level |  
Returned Migrants from Abroad | December 2021**

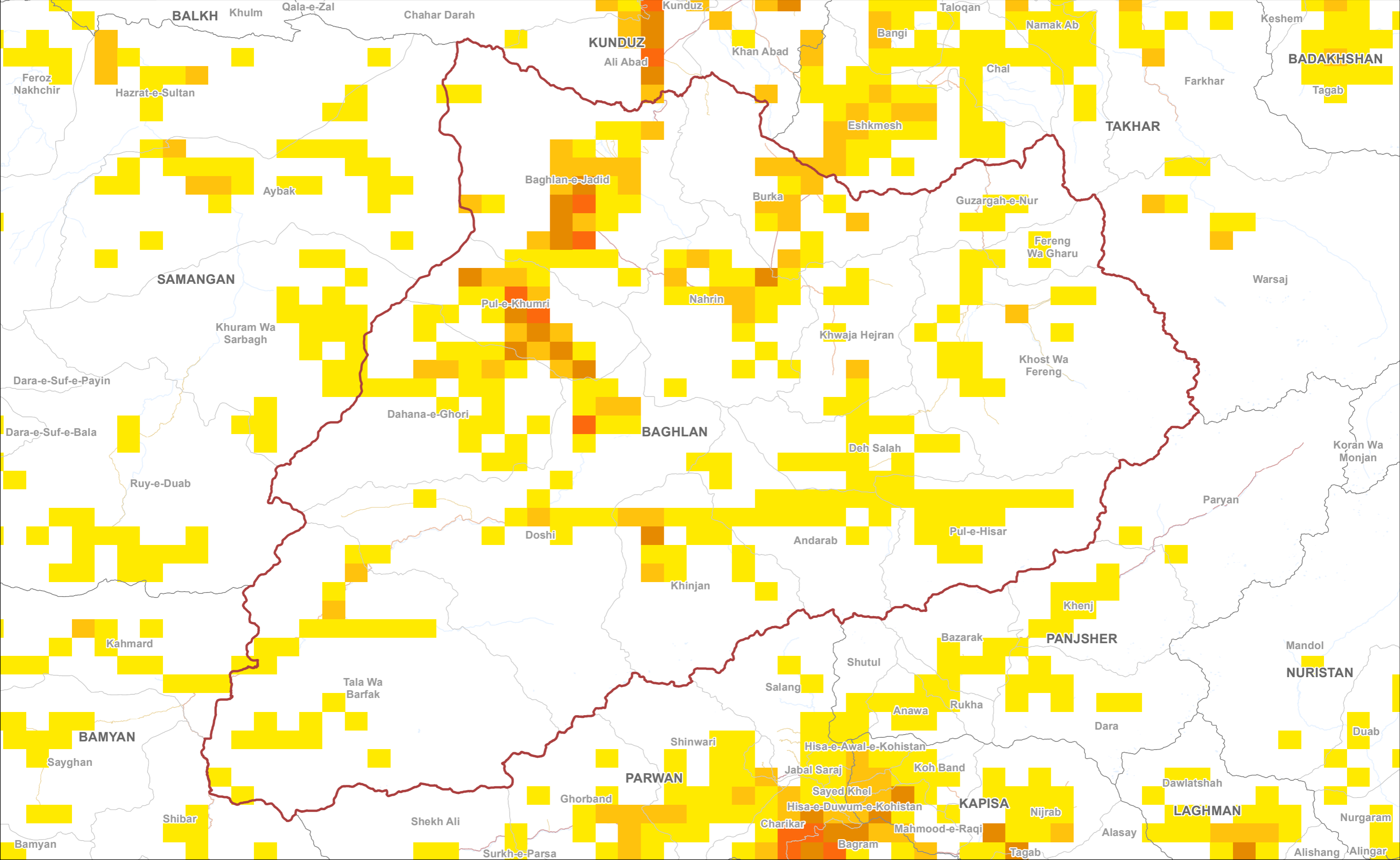
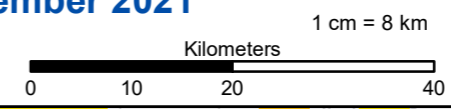
Province: **Baghlan**

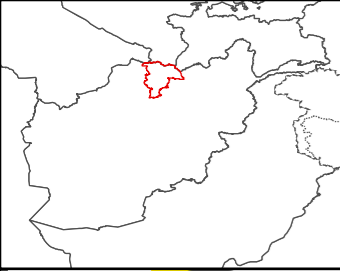


Co-funded by the  
European Union

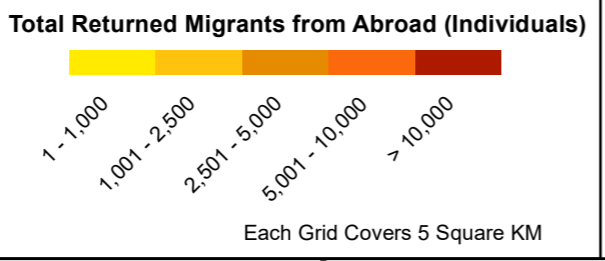


Data Source: IOM, AGCHO, AIMS, CSO, OSM Date map production : 27 March 2022  
Disclaimer : This map is for illustration purposes only. Names & boundaries on this map do not imply official endorsement or acceptance by IOM. Dotted line represents approximately the Line of Control in Jammu & Kashmir agreed upon by India and Pakistan. The final status of Jammu & Kashmir has not yet been agreed upon by the parties.  
[www.displacement.iom.int/afghanistan](http://www.displacement.iom.int/afghanistan) | email: [dtmafghanistan@iom.int](mailto:dtmafghanistan@iom.int)





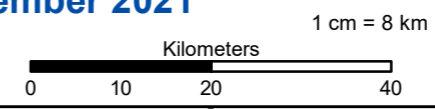
- Country
- Province
- Province of Interest
- District



# DTM AFGHANISTAN

**Baseline Mobility Assessment | District Level |  
Returned Migrants from Abroad | December 2021**

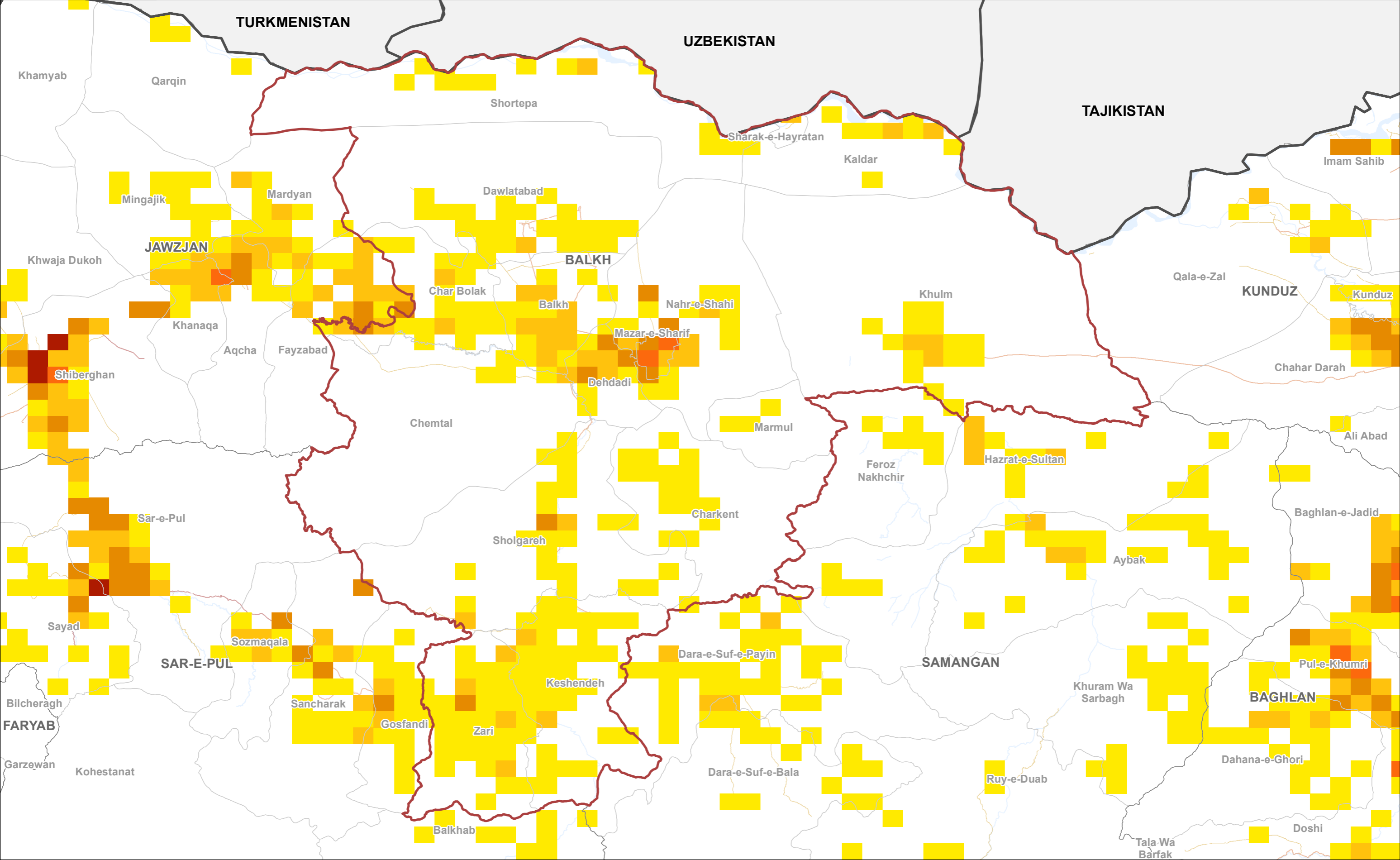
**Province: Balkh**







Co-funded by the  
European Union

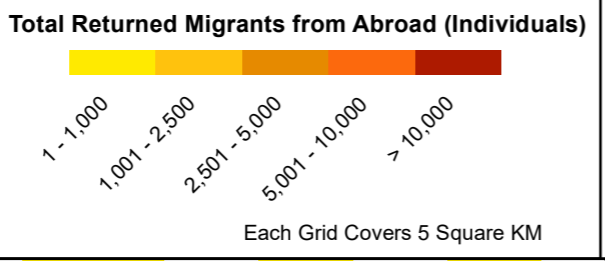


Data Source: IOM, AGCHO, AIMS, CSO, OSM Date map production : 27 March 2022  
Disclaimer : This map is for illustration purposes only. Names & boundaries on this map do not imply official endorsement or acceptance by IOM. Dotted line represents approximately the Line of Control in Jammu & Kashmir agreed upon by India and Pakistan. The final status of Jammu & Kashmir has not yet been agreed upon by the parties.  
[www.displacement.iom.int/afghanistan](http://www.displacement.iom.int/afghanistan) | email: [dtmafghanistan@iom.int](mailto:dtmafghanistan@iom.int)





-  Country
-  Province
-  Province of Interest
-  District



# DTM AFGHANISTAN

**Baseline Mobility Assessment | District Level |  
Returned Migrants from Abroad | December 2021**

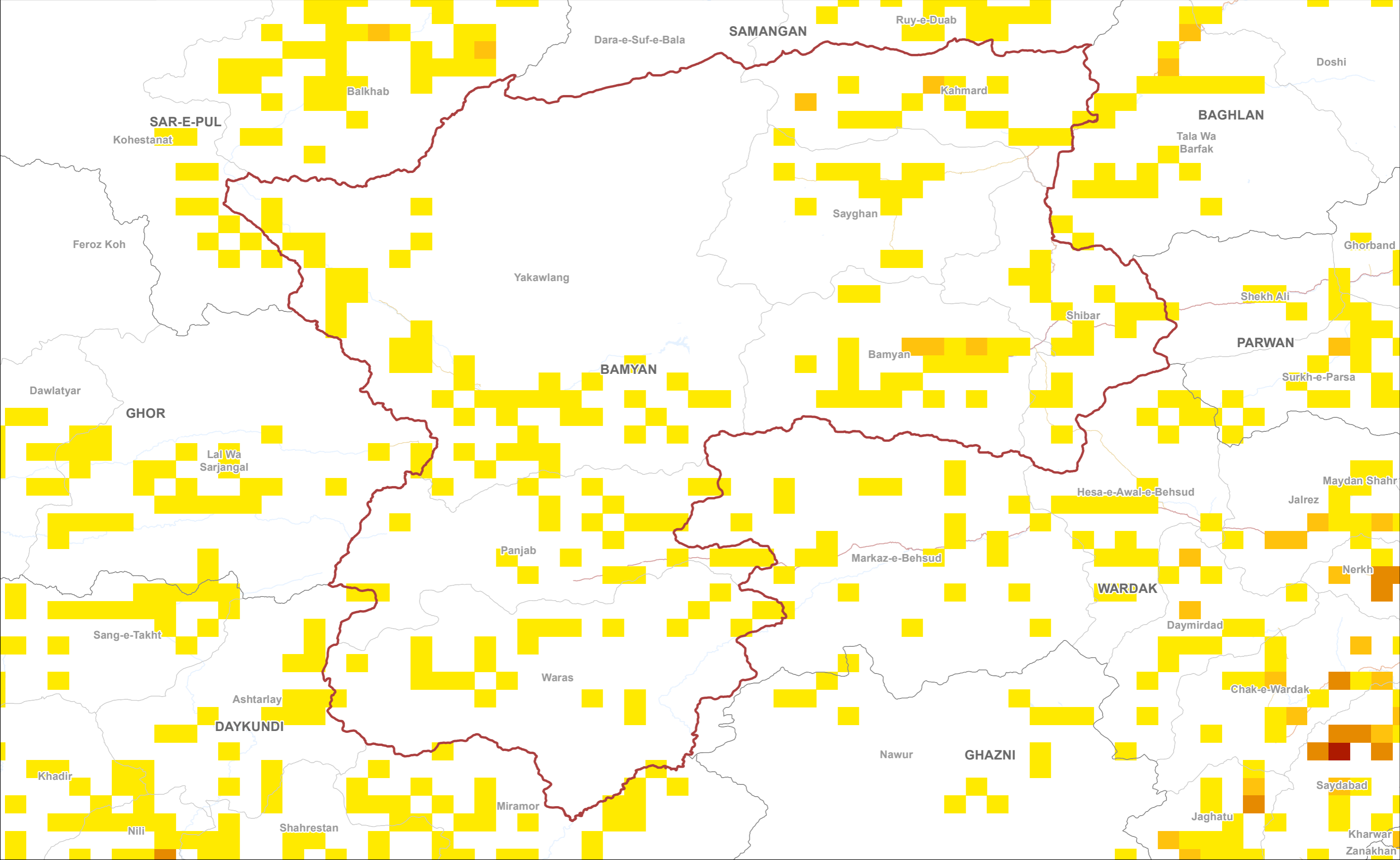
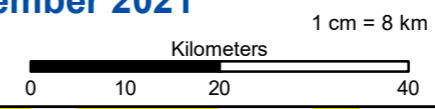
Province: **Bamyan**







Co-funded by the  
European Union

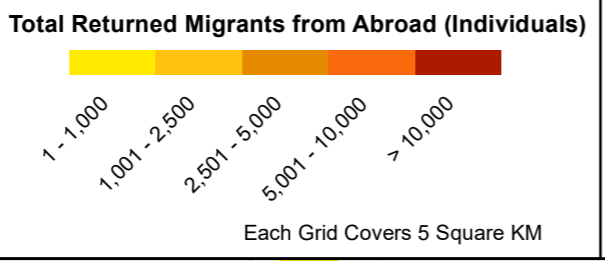


Data Source: IOM, AGCHO, AIMS, CSO, OSM Date map production : 27 March 2022  
Disclaimer : This map is for illustration purposes only. Names & boundaries on this map do not imply official endorsement or acceptance by IOM. Dotted line represents approximately the Line of Control in Jammu & Kashmir agreed upon by India and Pakistan. The final status of Jammu & Kashmir has not yet been agreed upon by the parties.  
[www.displacement.iom.int/afghanistan](http://www.displacement.iom.int/afghanistan) | email: [dtmafghanistan@iom.int](mailto:dtmafghanistan@iom.int)





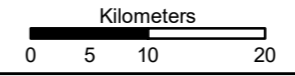
-  Country
-  Province
-  Province of Interest
-  District



# DTM AFGHANISTAN

**Baseline Mobility Assessment | District Level |  
Returned Migrants from Abroad | December 2021**

**Province: Daykundi**



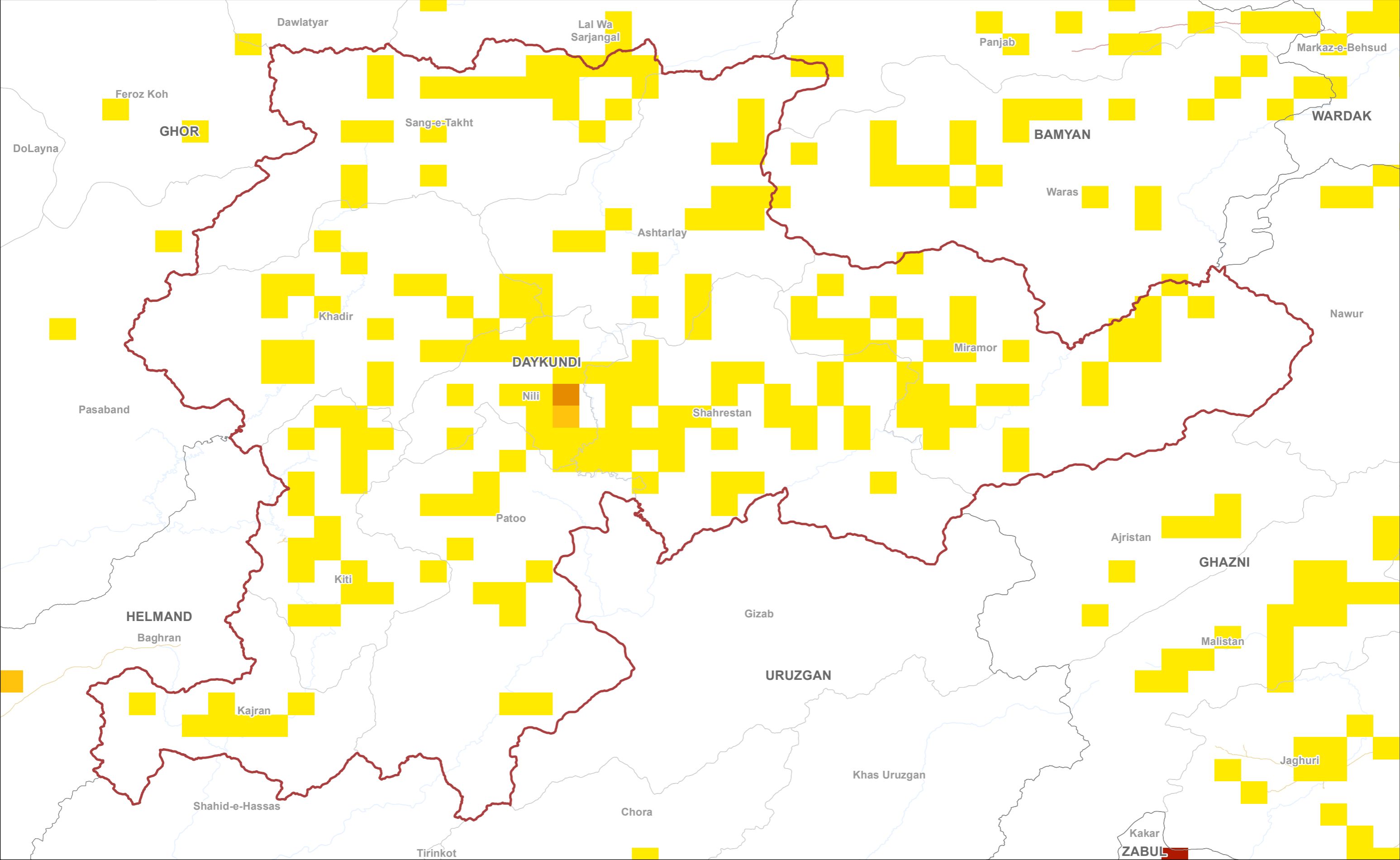
1 cm = 6 km







Co-funded by the  
European Union

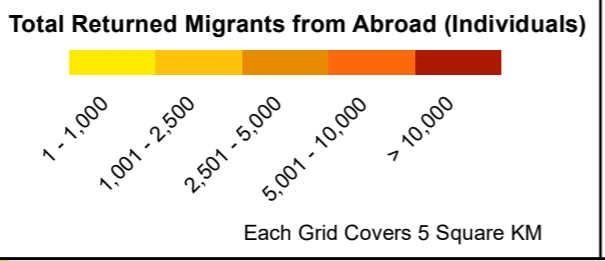


Data Source: IOM, AGCHO, AIMS, CSO, OSM Date map production : 27 March 2022  
Disclaimer : This map is for illustration purposes only. Names & boundaries on this map do not imply official endorsement or acceptance by IOM. Dotted line represents approximately the Line of Control in Jammu & Kashmir agreed upon by India and Pakistan. The final status of Jammu & Kashmir has not yet been agreed upon by the parties.  
[www.displacement.iom.int/afghanistan](http://www.displacement.iom.int/afghanistan) | email: [dtmافغانستان@iom.int](mailto:dtmافغانستان@iom.int)





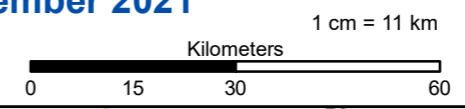
-  Country
-  Province
-  Province of Interest
-  District



# DTM AFGHANISTAN

## Baseline Mobility Assessment | District Level | Returned Migrants from Abroad | December 2021

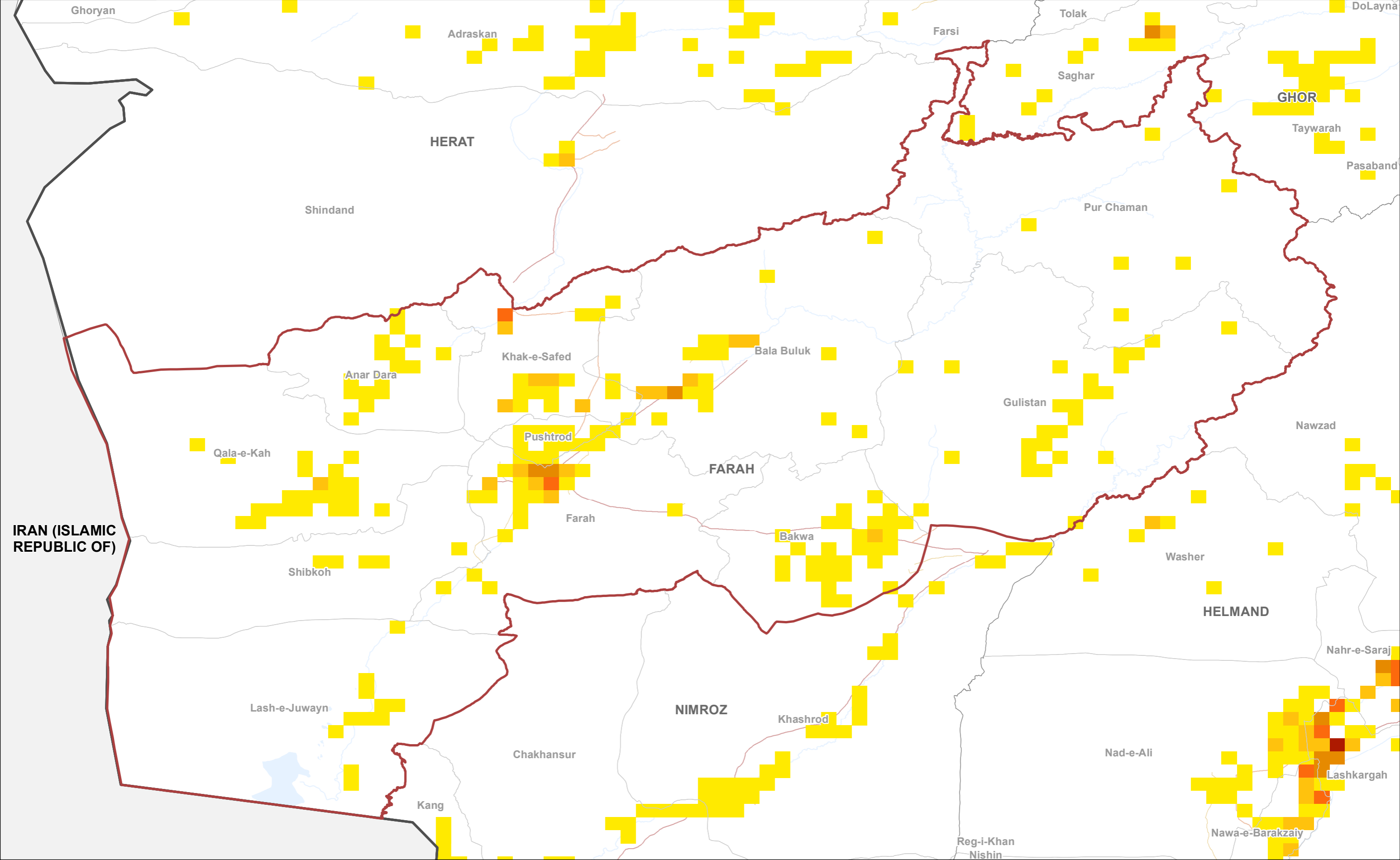
Province: Farah



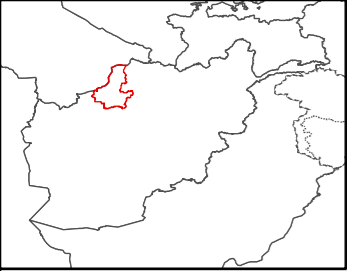
Co-funded by the European Union







Data Source: IOM, AGCHO, AIMS, CSO, OSM Date map production : 27 March 2022  
Disclaimer : This map is for illustration purposes only. Names & boundaries on this map do not imply official endorsement or acceptance by IOM. Dotted line represents approximately the Line of Control in Jammu & Kashmir agreed upon by India and Pakistan. The final status of Jammu & Kashmir has not yet been agreed upon by the parties.  
[www.displacement.iom.int/afghanistan](http://www.displacement.iom.int/afghanistan) | email: [dtmafghanistan@iom.int](mailto:dtmafghanistan@iom.int)



IRAN (ISLAMIC REPUBLIC OF)



-  Country
-  Province
-  Province of Interest
-  District

**Total Returned Migrants from Abroad (Individuals)**



Each Grid Covers 5 Square KM

# DTM AFGHANISTAN

## Baseline Mobility Assessment | District Level | Returned Migrants from Abroad | December 2021

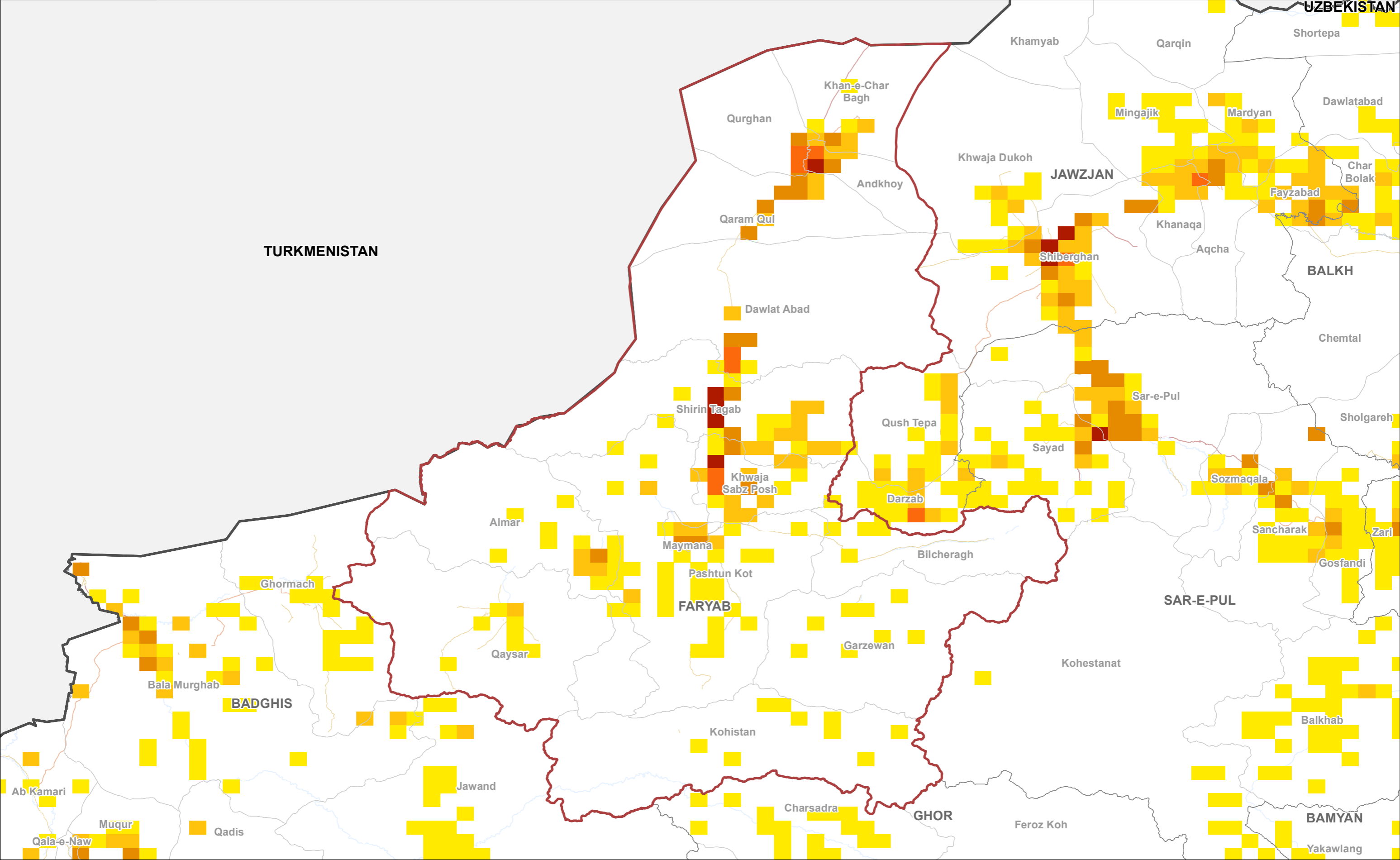
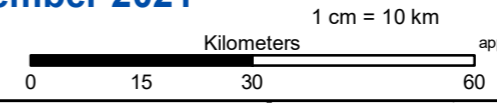
Province: Faryab



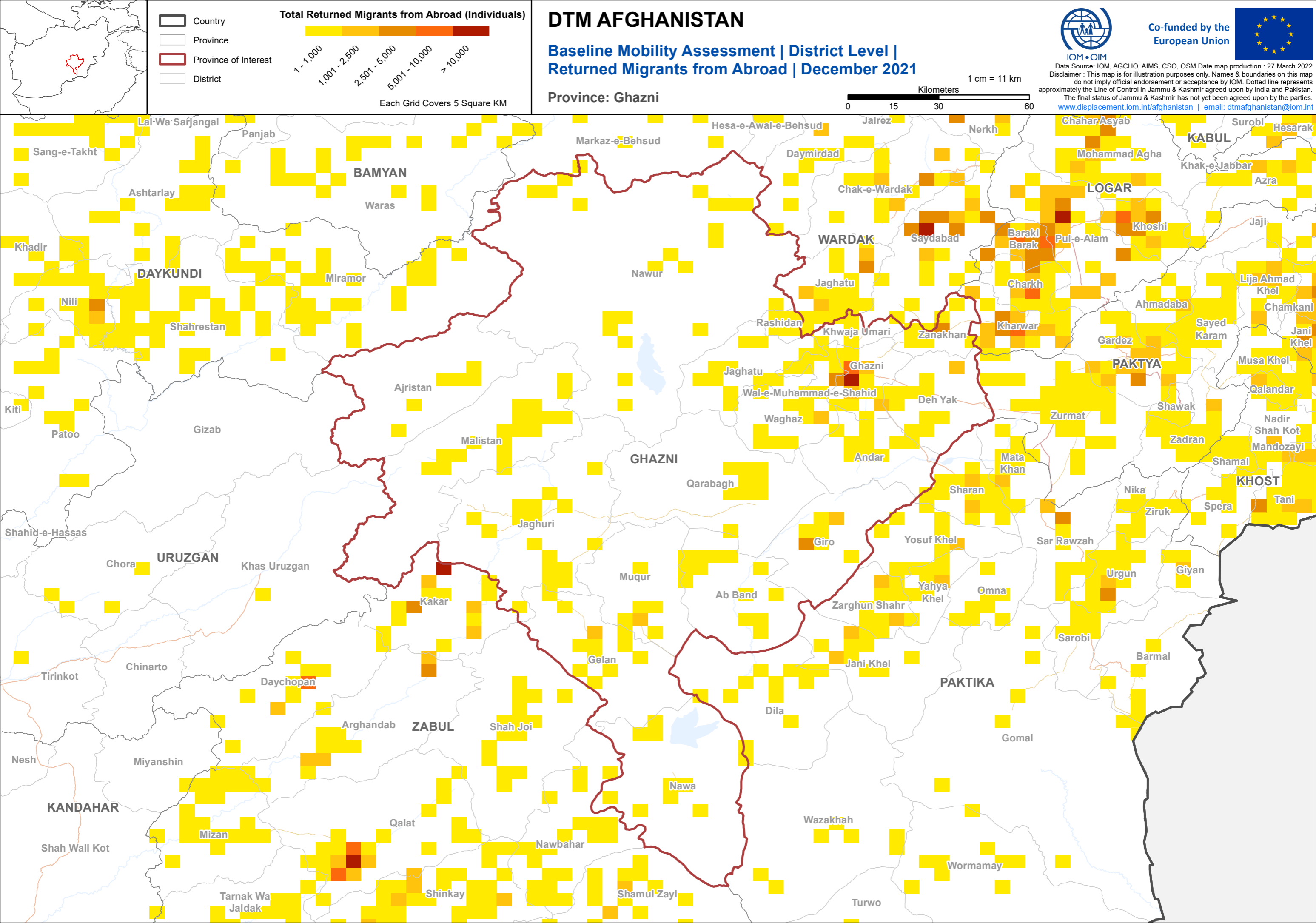
Co-funded by the European Union



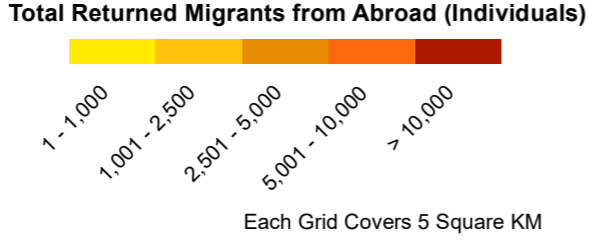
Data Source: IOM, AGCHO, AIMS, CSO, OSM Date map production : 27 March 2022  
Disclaimer : This map is for illustration purposes only. Names & boundaries on this map do not imply official endorsement or acceptance by IOM. Dotted line represents approximately the Line of Control in Jammu & Kashmir agreed upon by India and Pakistan. The final status of Jammu & Kashmir has not yet been agreed upon by the parties.  
[www.displacement.iom.int/afghanistan](http://www.displacement.iom.int/afghanistan) | email: [dtmafghanistan@iom.int](mailto:dtmafghanistan@iom.int)







- Country
- Province
- Province of Interest
- District



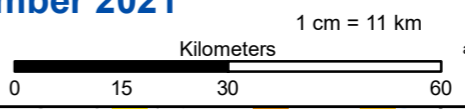
# DTM AFGHANISTAN

## Baseline Mobility Assessment | District Level | Returned Migrants from Abroad | December 2021





Province: Ghazni

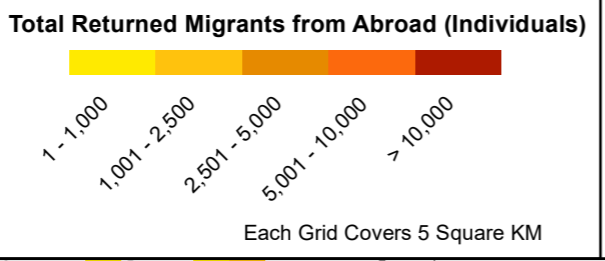
Co-funded by the European Union

Data Source: IOM, AGCHO, AIMS, CSO, OSM Date map production : 27 March 2022  
Disclaimer : This map is for illustration purposes only. Names & boundaries on this map do not imply official endorsement or acceptance by IOM. Dotted line represents approximately the Line of Control in Jammu & Kashmir agreed upon by India and Pakistan. The final status of Jammu & Kashmir has not yet been agreed upon by the parties.  
[www.displacement.iom.int/afghanistan](http://www.displacement.iom.int/afghanistan) | email: [dtmafghanistan@iom.int](mailto:dtmafghanistan@iom.int)





-  Country
-  Province
-  Province of Interest
-  District



# DTM AFGHANISTAN

## Baseline Mobility Assessment | District Level | Returned Migrants from Abroad | December 2021

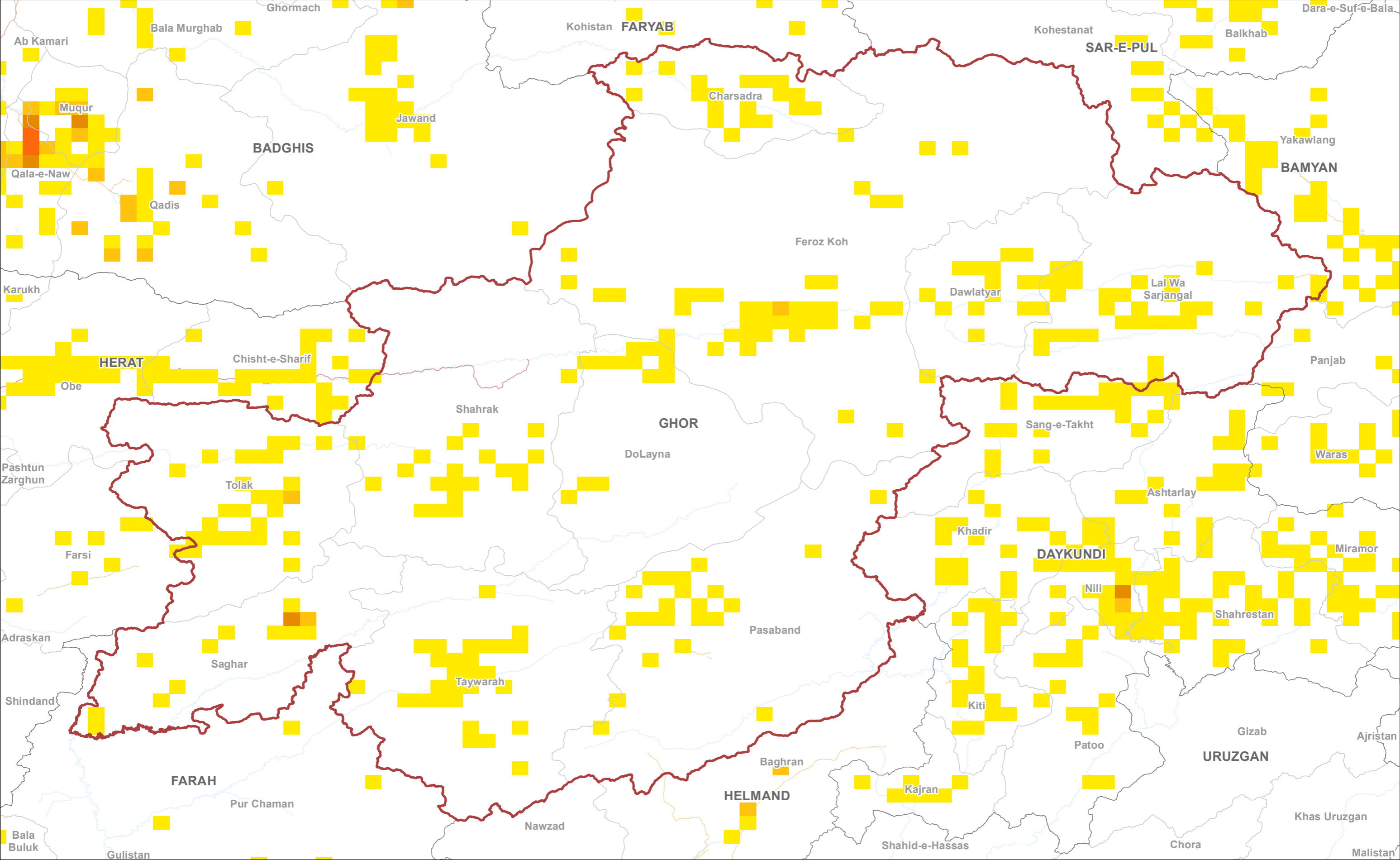
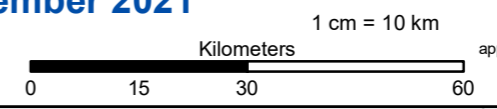
Province: Ghor

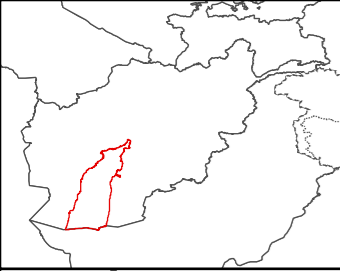


Co-funded by the European Union

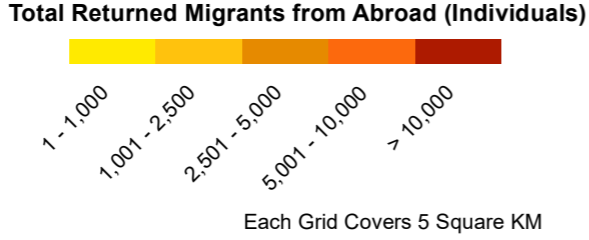


Data Source: IOM, AGCHO, AIMS, CSO, OSM Date map production : 27 March 2022  
Disclaimer : This map is for illustration purposes only. Names & boundaries on this map do not imply official endorsement or acceptance by IOM. Dotted line represents approximately the Line of Control in Jammu & Kashmir agreed upon by India and Pakistan. The final status of Jammu & Kashmir has not yet been agreed upon by the parties.  
[www.displacement.iom.int/afghanistan](http://www.displacement.iom.int/afghanistan) | email: [dtafghanistan@iom.int](mailto:dtafghanistan@iom.int)





- Country
- Province
- Province of Interest
- District



# DTM AFGHANISTAN

## Baseline Mobility Assessment | District Level | Returned Migrants from Abroad | December 2021

Province: Helmand

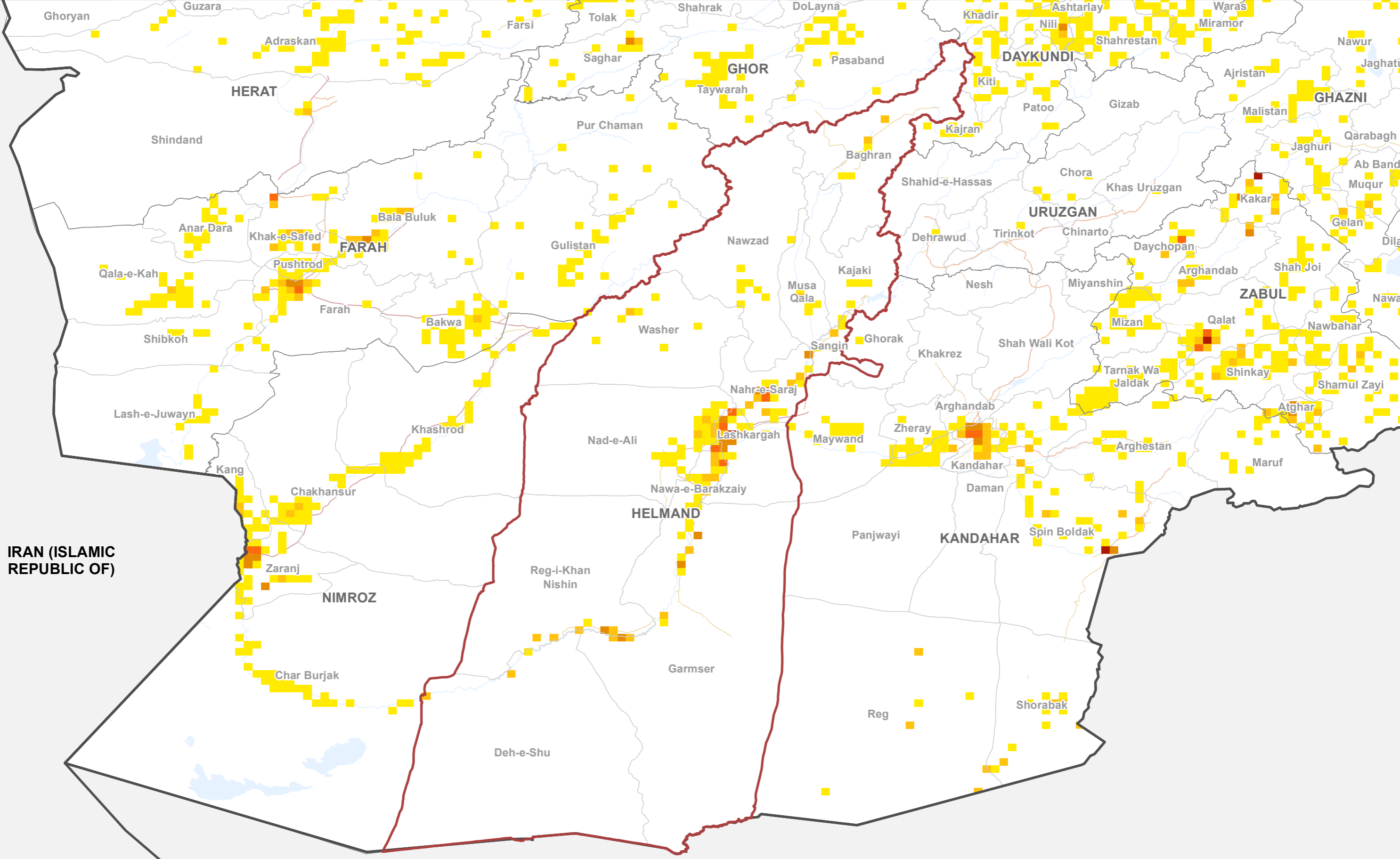
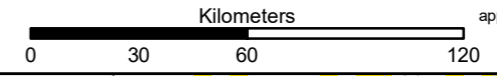


Co-funded by the European Union



Data Source: IOM, AGCHO, AIMS, CSO, OSM Date map production : 27 March 2022  
 Disclaimer : This map is for illustration purposes only. Names & boundaries on this map do not imply official endorsement or acceptance by IOM. Dotted line represents approximately the Line of Control in Jammu & Kashmir agreed upon by India and Pakistan. The final status of Jammu & Kashmir has not yet been agreed upon by the parties.  
[www.displacement.iom.int/afghanistan](http://www.displacement.iom.int/afghanistan) | email: [dtafghanistan@iom.int](mailto:dtafghanistan@iom.int)

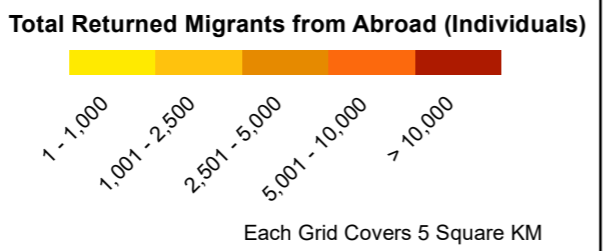
1 cm = 21 km



IRAN (ISLAMIC REPUBLIC OF)



- Country
- Province
- Province of Interest
- District



# DTM AFGHANISTAN

## Baseline Mobility Assessment | District Level | Returned Migrants from Abroad | December 2021

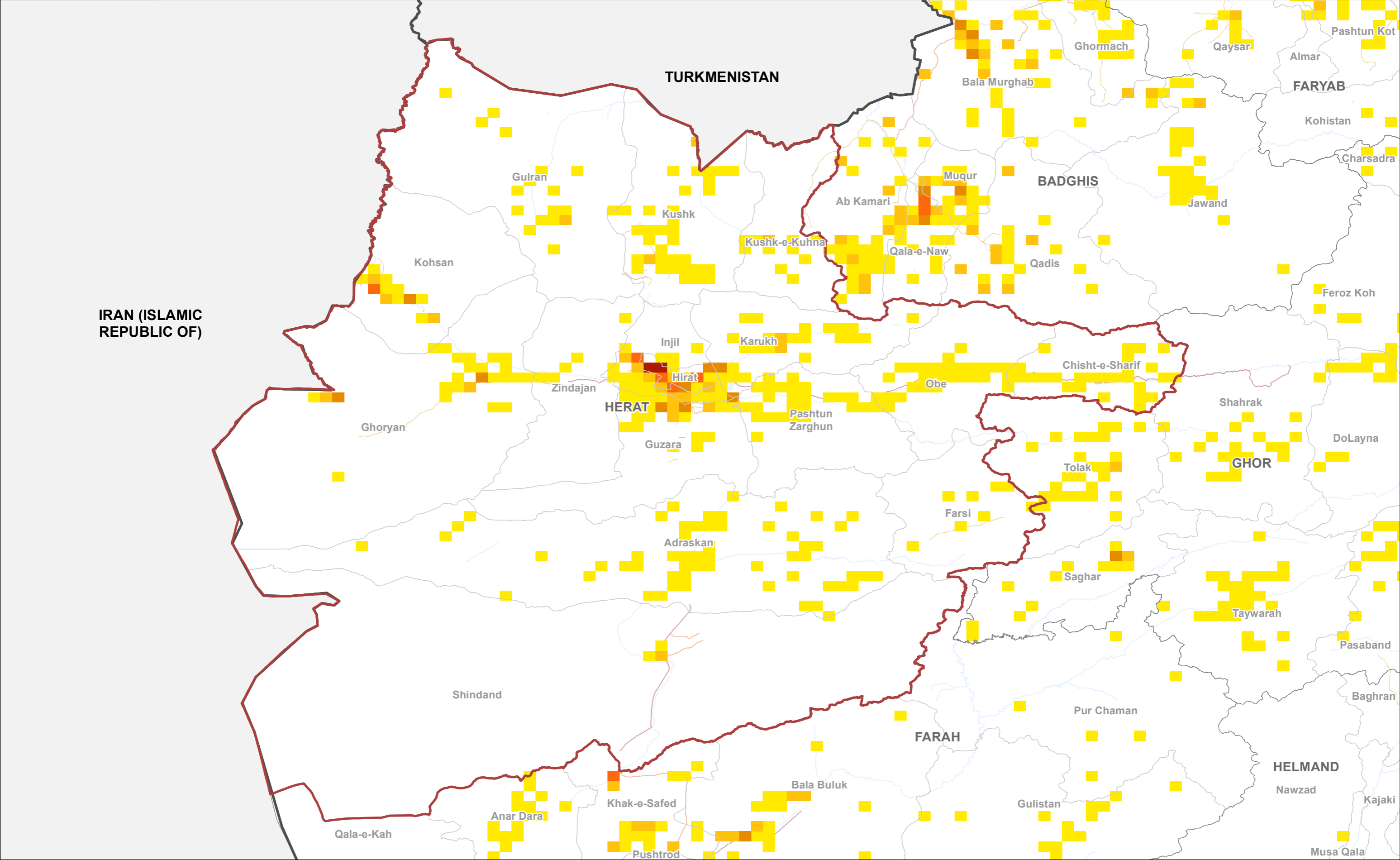
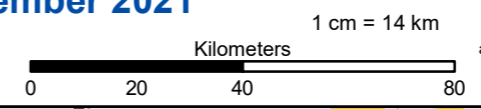
Province: Herat

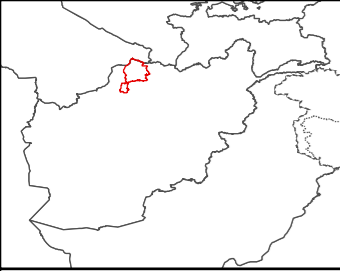






Co-funded by the  
European Union

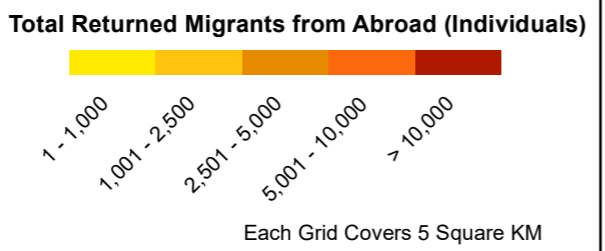


Data Source: IOM, AGCHO, AIMS, CSO, OSM Date map production : 27 March 2022  
Disclaimer : This map is for illustration purposes only. Names & boundaries on this map do not imply official endorsement or acceptance by IOM. Dotted line represents approximately the Line of Control in Jammu & Kashmir agreed upon by India and Pakistan. The final status of Jammu & Kashmir has not yet been agreed upon by the parties.  
[www.displacement.iom.int/afghanistan](http://www.displacement.iom.int/afghanistan) | email: [dtmafghanistan@iom.int](mailto:dtmafghanistan@iom.int)





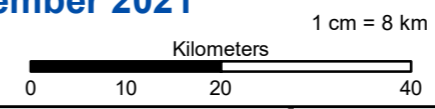
-  Country
-  Province
-  Province of Interest
-  District



# DTM AFGHANISTAN

## Baseline Mobility Assessment | District Level | Returned Migrants from Abroad | December 2021

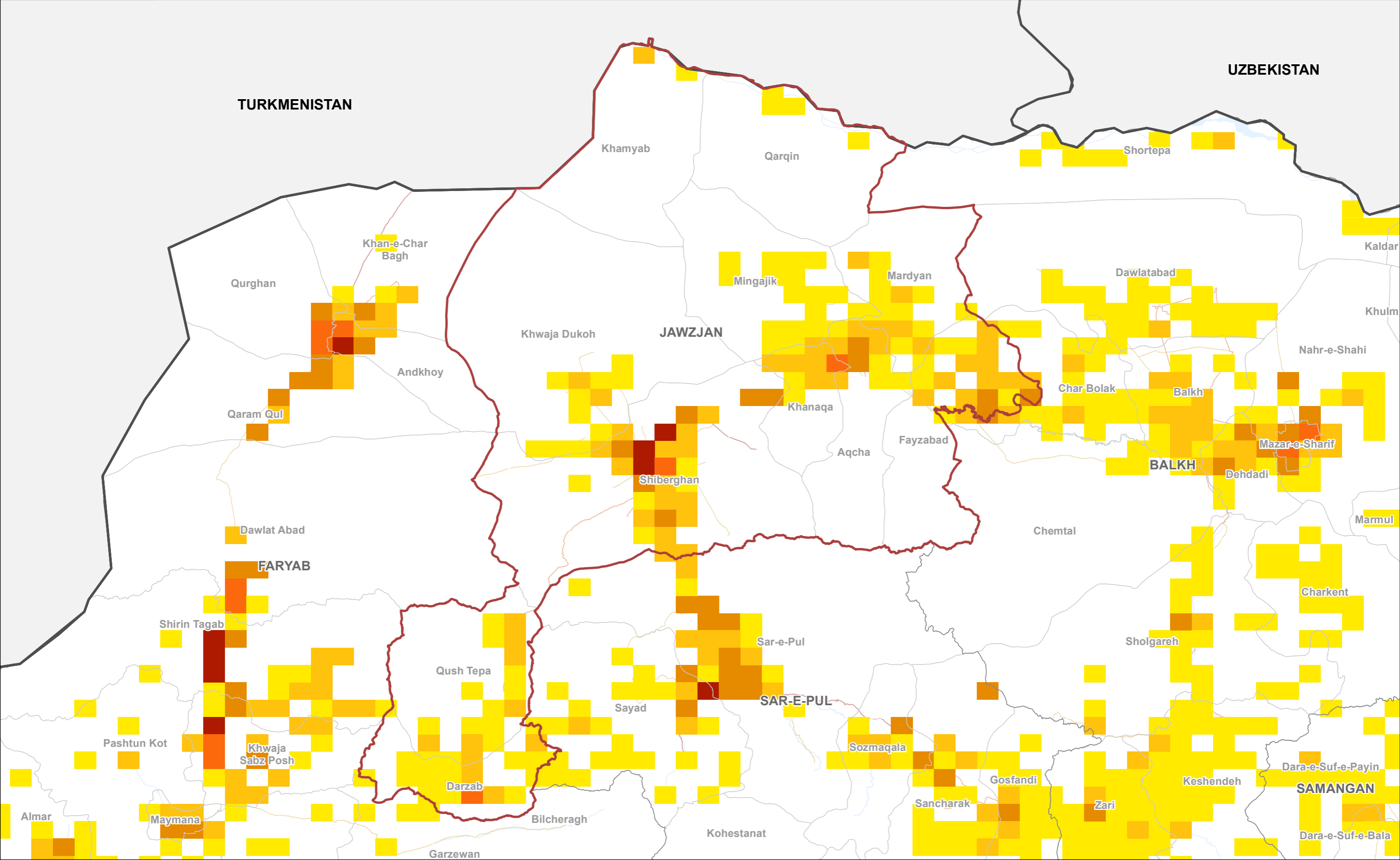
Province: Jawzjan







Co-funded by the  
European Union

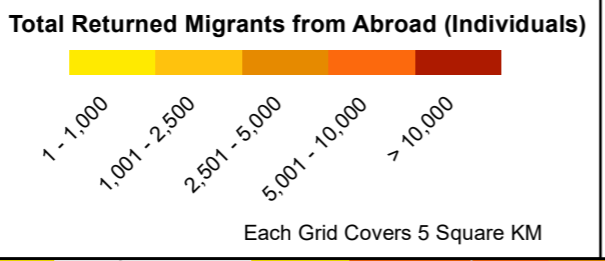


Data Source: IOM, AGCHO, AIMS, CSO, OSM Date map production : 27 March 2022  
Disclaimer : This map is for illustration purposes only. Names & boundaries on this map do not imply official endorsement or acceptance by IOM. Dotted line represents approximately the Line of Control in Jammu & Kashmir agreed upon by India and Pakistan. The final status of Jammu & Kashmir has not yet been agreed upon by the parties.  
[www.displacement.iom.int/afghanistan](http://www.displacement.iom.int/afghanistan) | email: [dtmafghanistan@iom.int](mailto:dtmafghanistan@iom.int)





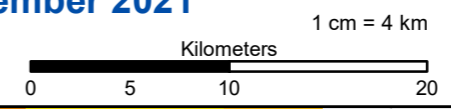
-  Country
-  Province
-  Province of Interest
-  District



# DTM AFGHANISTAN

## Baseline Mobility Assessment | District Level | Returned Migrants from Abroad | December 2021

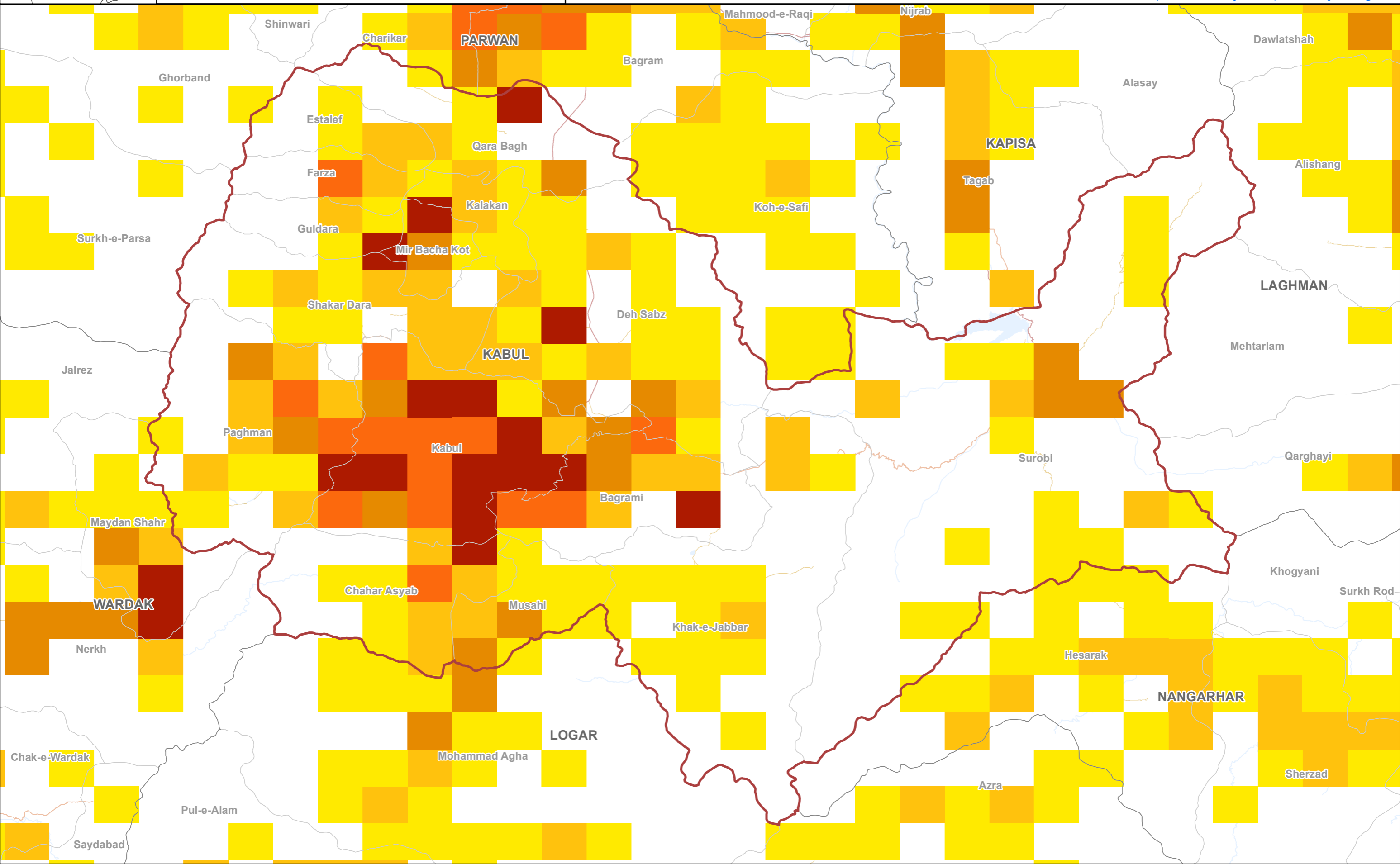
Province: Kabul



Co-funded by the  
European Union

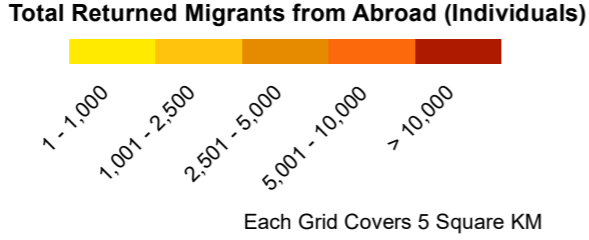


Data Source: IOM, AGCHO, AIMS, CSO, OSM Date map production : 27 March 2022  
Disclaimer : This map is for illustration purposes only. Names & boundaries on this map do not imply official endorsement or acceptance by IOM. Dotted line represents approximately the Line of Control in Jammu & Kashmir agreed upon by India and Pakistan. The final status of Jammu & Kashmir has not yet been agreed upon by the parties.  
[www.displacement.iom.int/afghanistan](http://www.displacement.iom.int/afghanistan) | email: [dtmafghanistan@iom.int](mailto:dtmafghanistan@iom.int)





- Country
- Province
- Province of Interest
- District



# DTM AFGHANISTAN

## Baseline Mobility Assessment | District Level | Returned Migrants from Abroad | December 2021

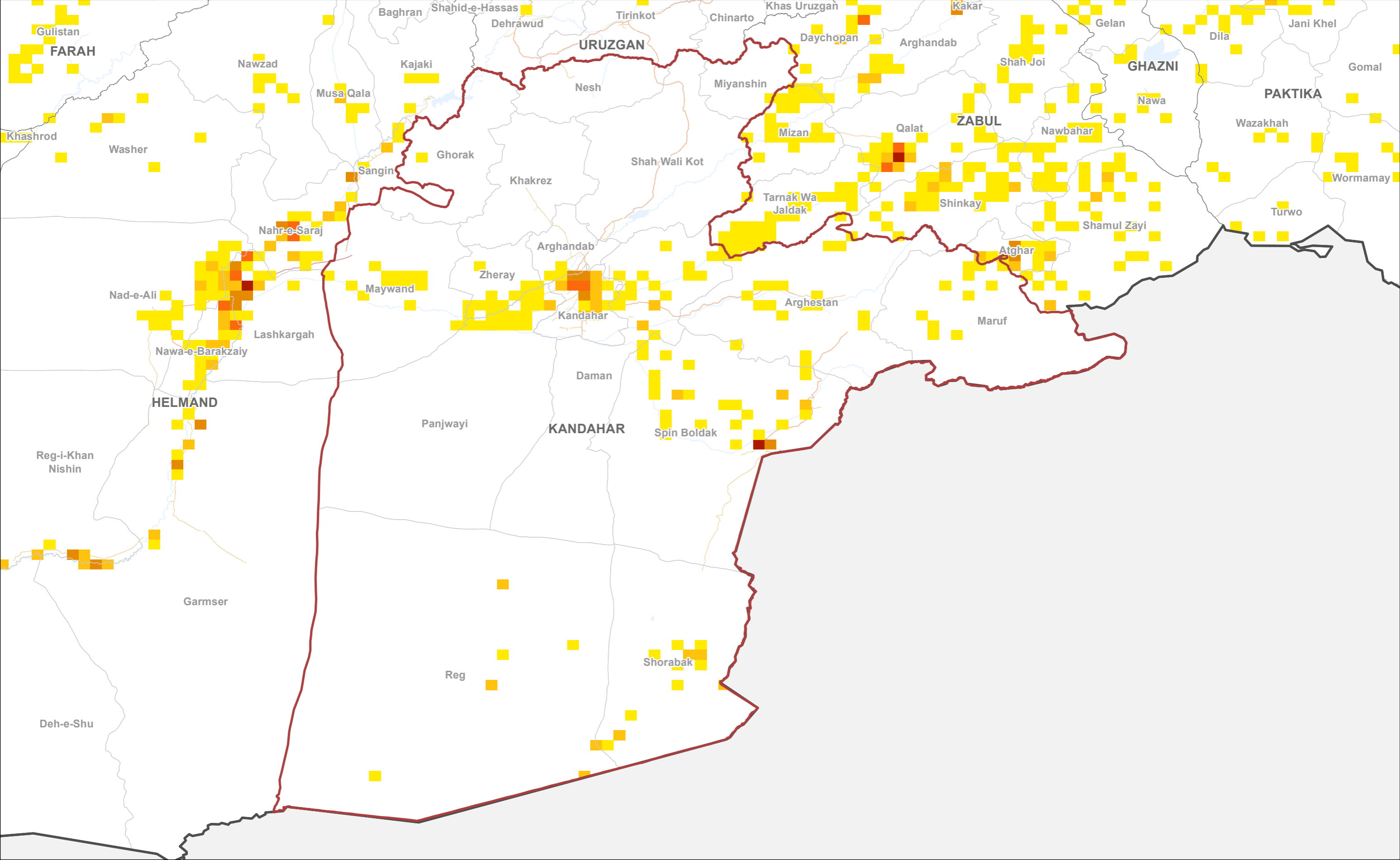
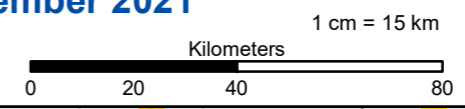
Province: Kandahar







Co-funded by the  
European Union

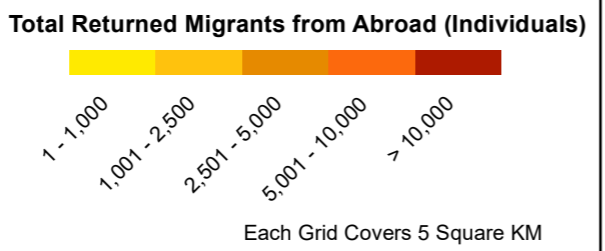


Data Source: IOM, AGCHO, AIMS, CSO, OSM Date map production : 27 March 2022  
Disclaimer : This map is for illustration purposes only. Names & boundaries on this map do not imply official endorsement or acceptance by IOM. Dotted line represents approximately the Line of Control in Jammu & Kashmir agreed upon by India and Pakistan. The final status of Jammu & Kashmir has not yet been agreed upon by the parties.  
[www.displacement.iom.int/afghanistan](http://www.displacement.iom.int/afghanistan) | email: [dtmafghanistan@iom.int](mailto:dtmafghanistan@iom.int)





-  Country
-  Province
-  Province of Interest
-  District



# DTM AFGHANISTAN

## Baseline Mobility Assessment | District Level | Returned Migrants from Abroad | December 2021

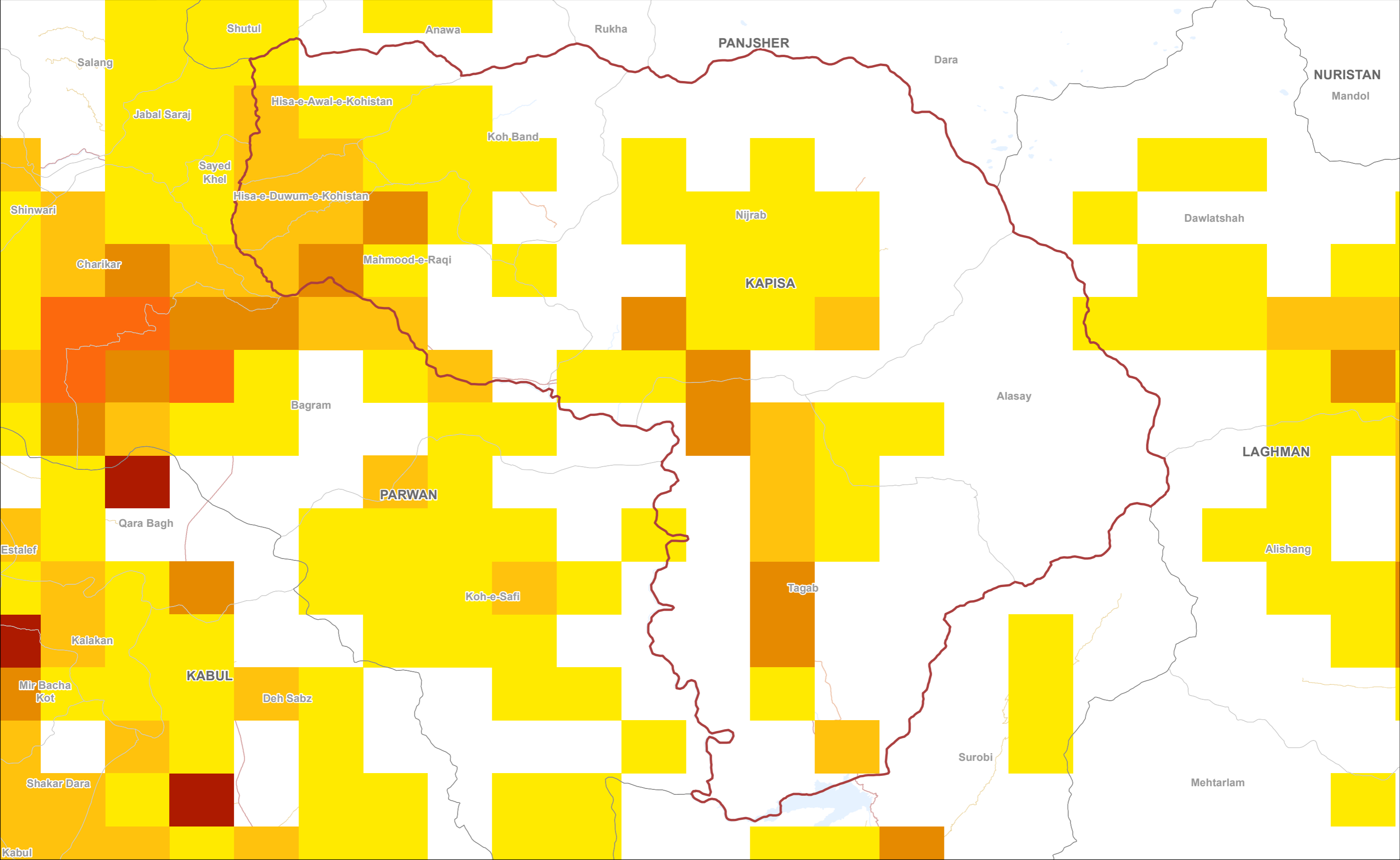
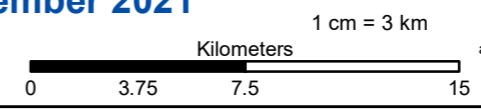
Province: Kapisa



Co-funded by the European Union







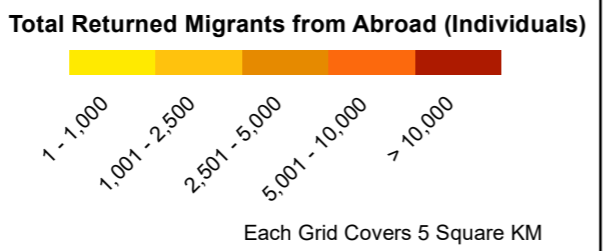
Data Source: IOM, AGCHO, AIMS, CSO, OSM Date map production : 27 March 2022  
Disclaimer : This map is for illustration purposes only. Names & boundaries on this map do not imply official endorsement or acceptance by IOM. Dotted line represents approximately the Line of Control in Jammu & Kashmir agreed upon by India and Pakistan. The final status of Jammu & Kashmir has not yet been agreed upon by the parties.  
[www.displacement.iom.int/afghanistan](http://www.displacement.iom.int/afghanistan) | email: [dtmafghanistan@iom.int](mailto:dtmafghanistan@iom.int)







-  Country
-  Province
-  Province of Interest
-  District



# DTM AFGHANISTAN

## Baseline Mobility Assessment | District Level | Returned Migrants from Abroad | December 2021

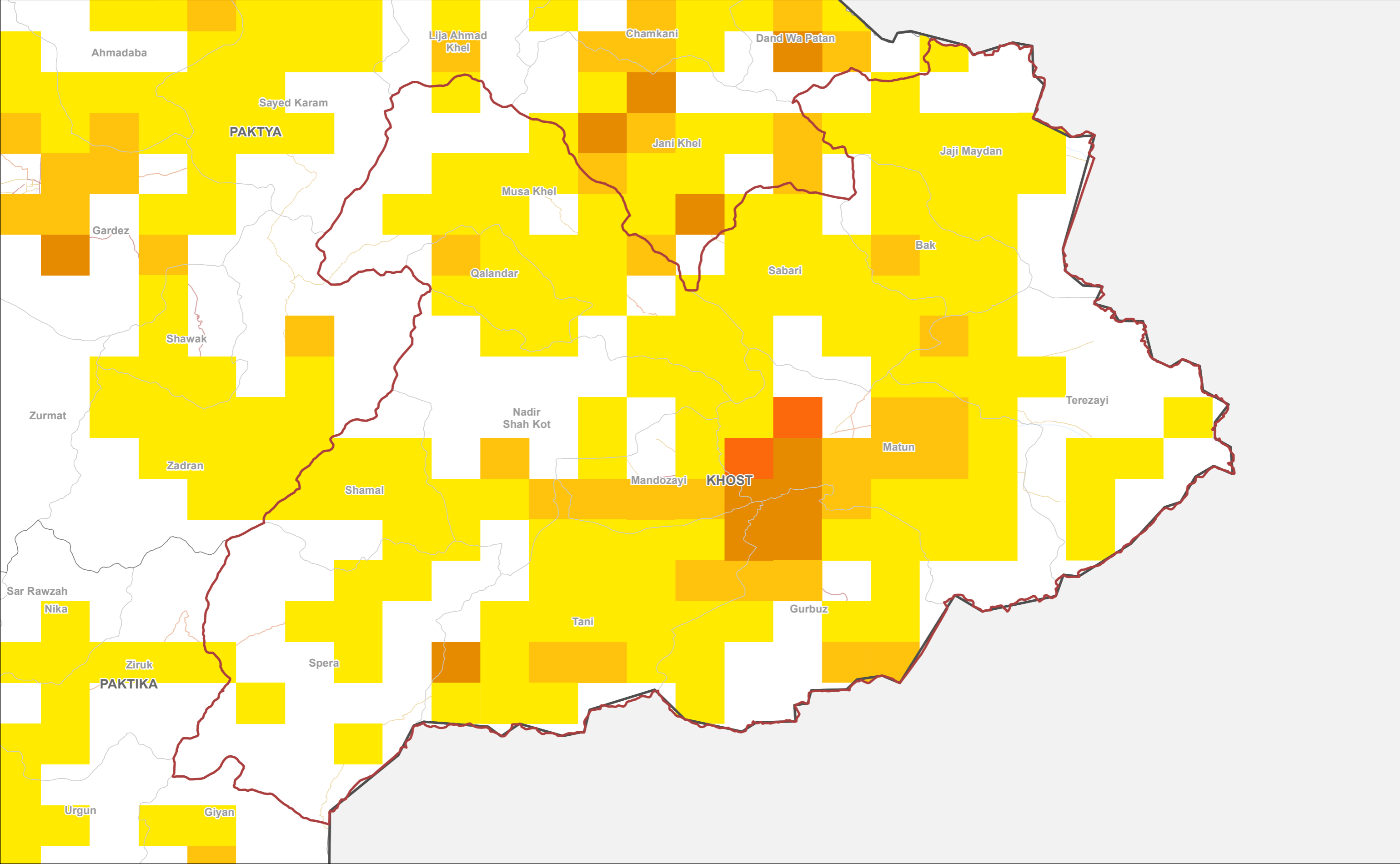
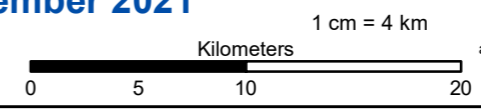
Province: Khost







Co-funded by the  
European Union

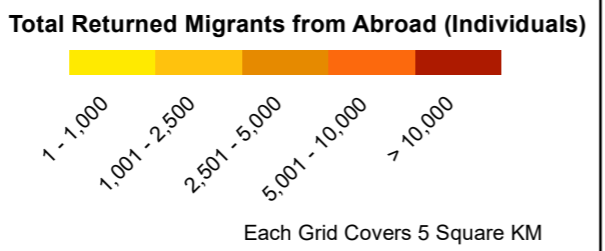


Data Source: IOM, AGCHO, AIMS, CSO, OSM Date map production : 27 March 2022  
Disclaimer : This map is for illustration purposes only. Names & boundaries on this map do not imply official endorsement or acceptance by IOM. Dotted line represents approximately the Line of Control in Jammu & Kashmir agreed upon by India and Pakistan. The final status of Jammu & Kashmir has not yet been agreed upon by the parties.  
[www.displacement.iom.int/afghanistan](http://www.displacement.iom.int/afghanistan) | email: [dtmafghanistan@iom.int](mailto:dtmafghanistan@iom.int)





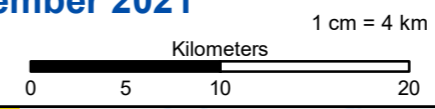
-  Country
-  Province
-  Province of Interest
-  District



# DTM AFGHANISTAN

## Baseline Mobility Assessment | District Level | Returned Migrants from Abroad | December 2021

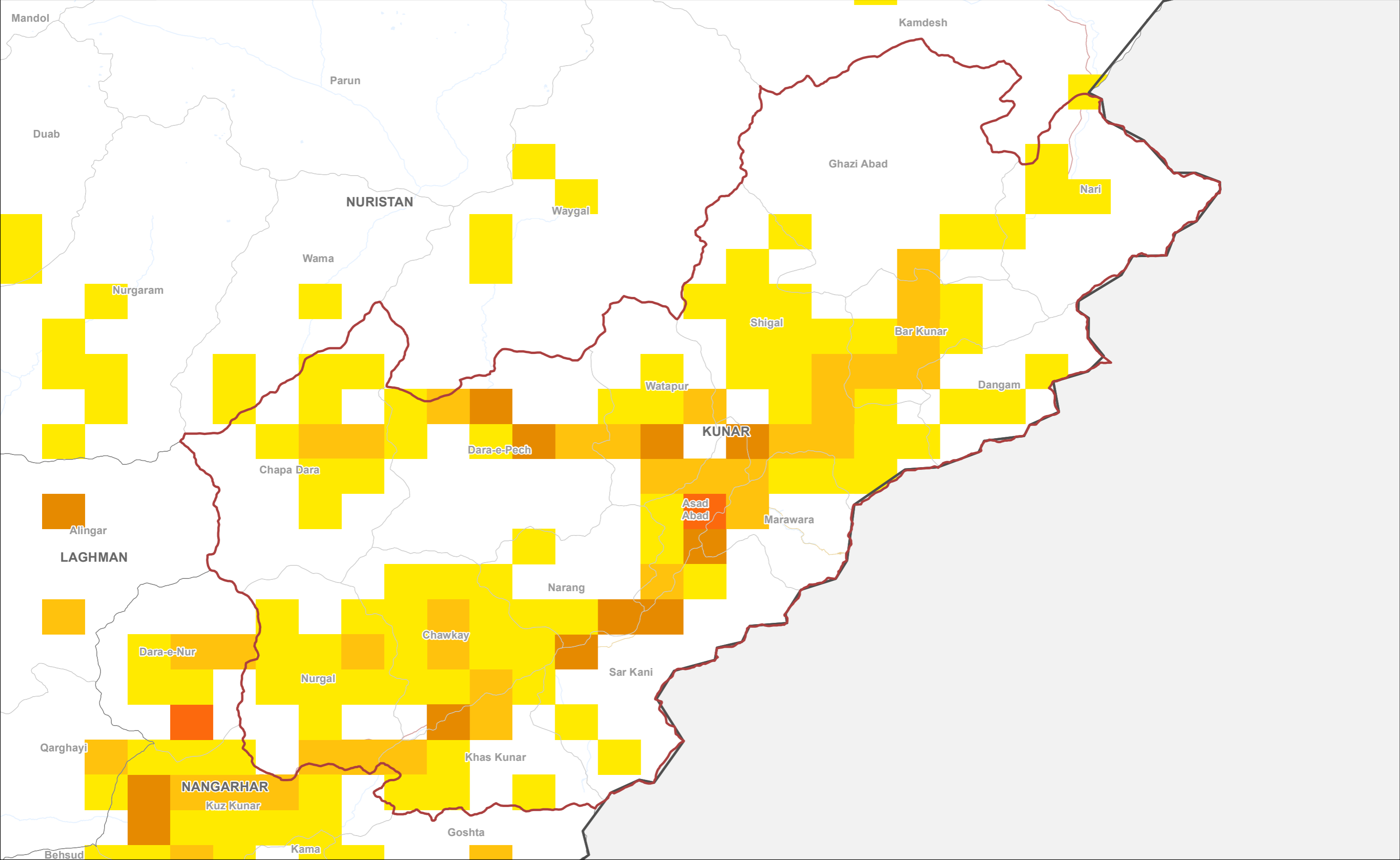
Province: Kunar



Co-funded by the  
European Union

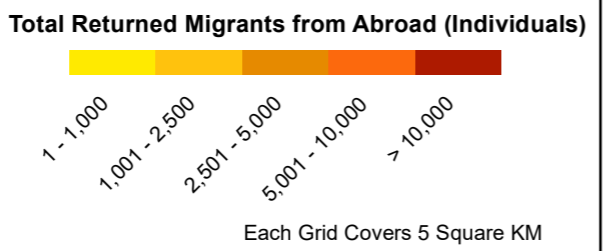


Data Source: IOM, AGCHO, AIMS, CSO, OSM Date map production : 27 March 2022  
Disclaimer : This map is for illustration purposes only. Names & boundaries on this map do not imply official endorsement or acceptance by IOM. Dotted line represents approximately the Line of Control in Jammu & Kashmir agreed upon by India and Pakistan. The final status of Jammu & Kashmir has not yet been agreed upon by the parties.  
[www.displacement.iom.int/afghanistan](http://www.displacement.iom.int/afghanistan) | email: [dtmافغانستان@iom.int](mailto:dtmافغانستان@iom.int)





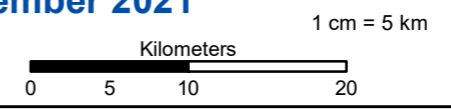
- Country
- Province
- Province of Interest
- District



# DTM AFGHANISTAN

## Baseline Mobility Assessment | District Level | Returned Migrants from Abroad | December 2021

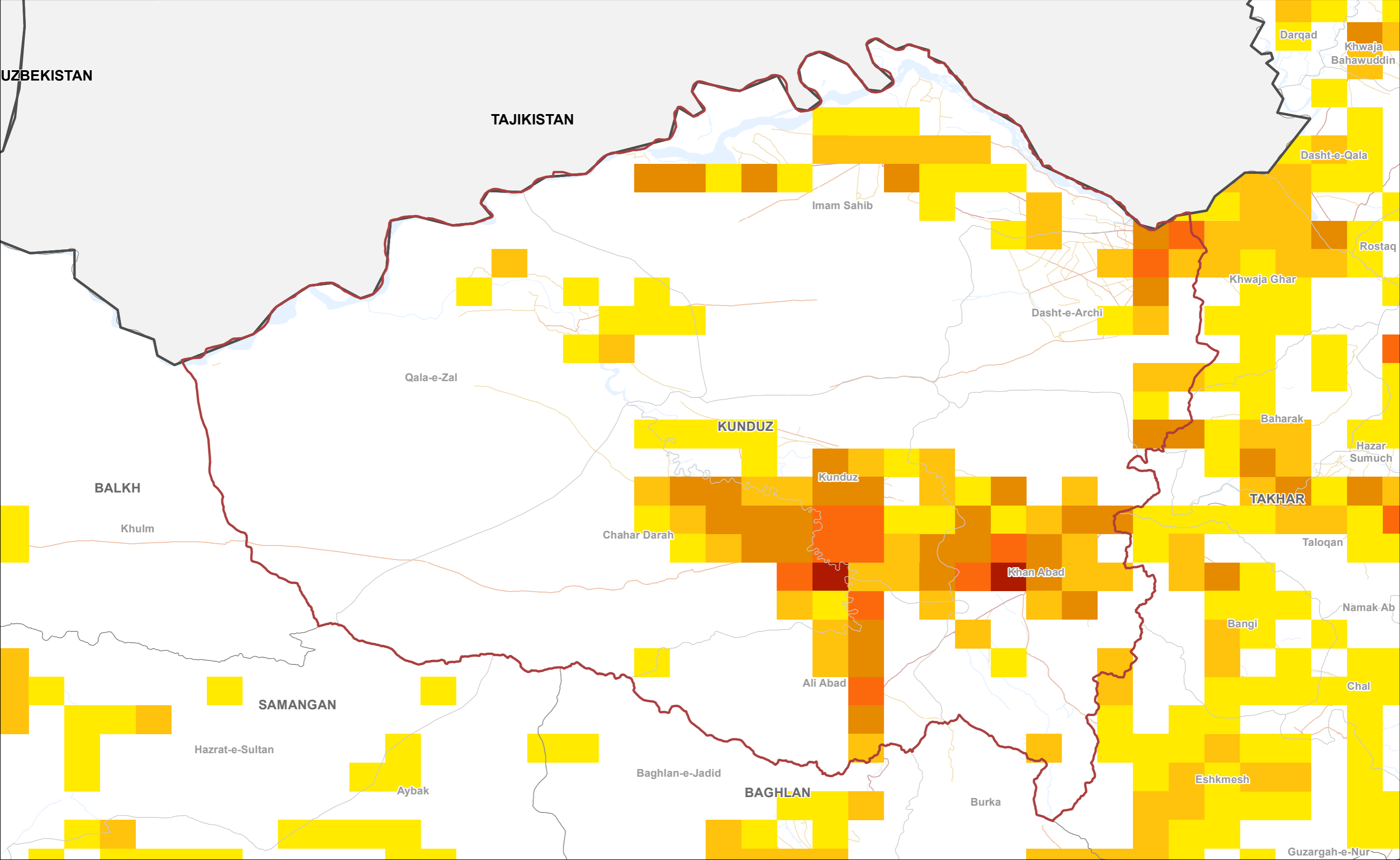
Province: Kunduz

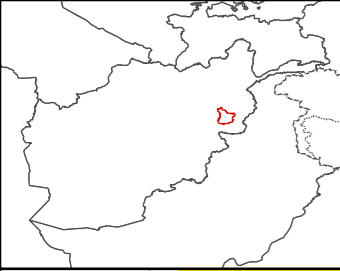


Co-funded by the  
European Union

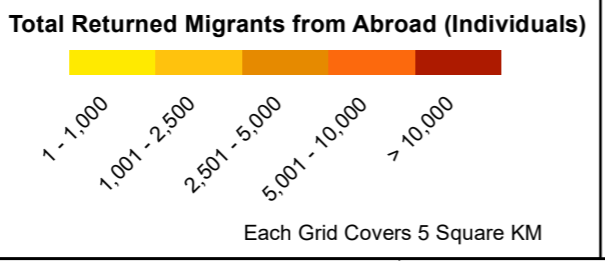


Data Source: IOM, AGCHO, AIMS, CSO, OSM Date map production : 27 March 2022  
Disclaimer : This map is for illustration purposes only. Names & boundaries on this map do not imply official endorsement or acceptance by IOM. Dotted line represents approximately the Line of Control in Jammu & Kashmir agreed upon by India and Pakistan. The final status of Jammu & Kashmir has not yet been agreed upon by the parties.  
[www.displacement.iom.int/afghanistan](http://www.displacement.iom.int/afghanistan) | email: [dtafghanistan@iom.int](mailto:dtafghanistan@iom.int)





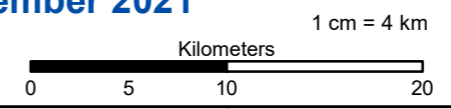
- Country
- Province
- Province of Interest
- District



# DTM AFGHANISTAN

## Baseline Mobility Assessment | District Level | Returned Migrants from Abroad | December 2021

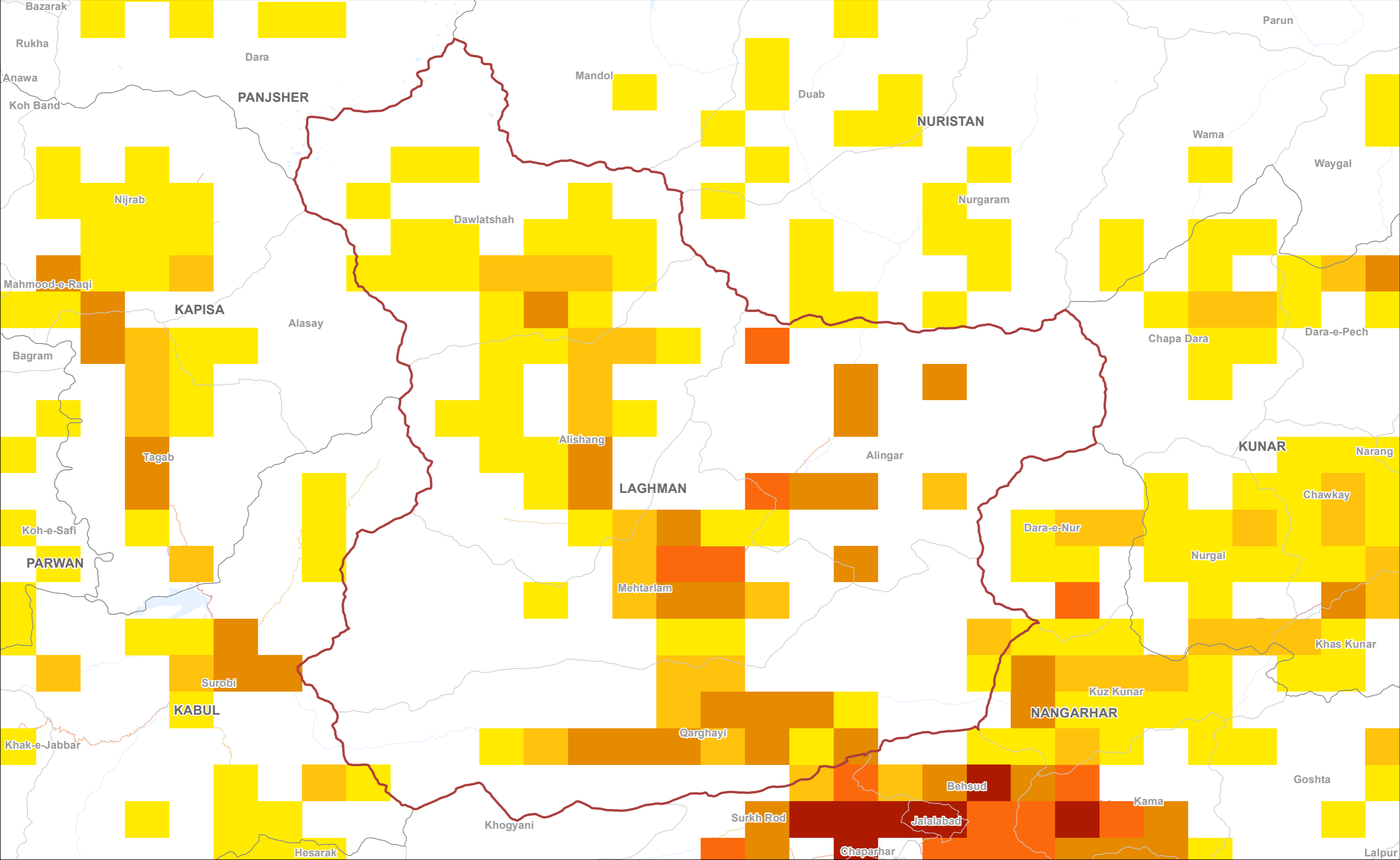
Province: Laghman



Co-funded by the  
European Union

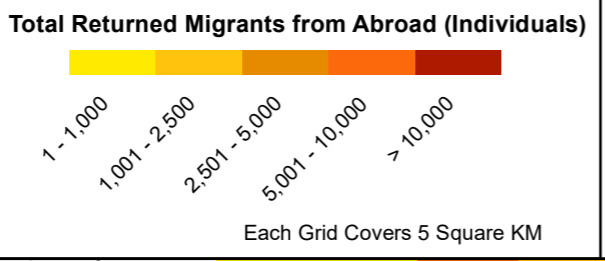


Data Source: IOM, AGCHO, AIMS, CSO, OSM Date map production : 27 March 2022  
Disclaimer : This map is for illustration purposes only. Names & boundaries on this map do not imply official endorsement or acceptance by IOM. Dotted line represents approximately the Line of Control in Jammu & Kashmir agreed upon by India and Pakistan. The final status of Jammu & Kashmir has not yet been agreed upon by the parties.  
[www.displacement.iom.int/afghanistan](http://www.displacement.iom.int/afghanistan) | email: [dtmafghanistan@iom.int](mailto:dtmafghanistan@iom.int)





- Country
- Province
- Province of Interest
- District



# DTM AFGHANISTAN

## Baseline Mobility Assessment | District Level | Returned Migrants from Abroad | December 2021

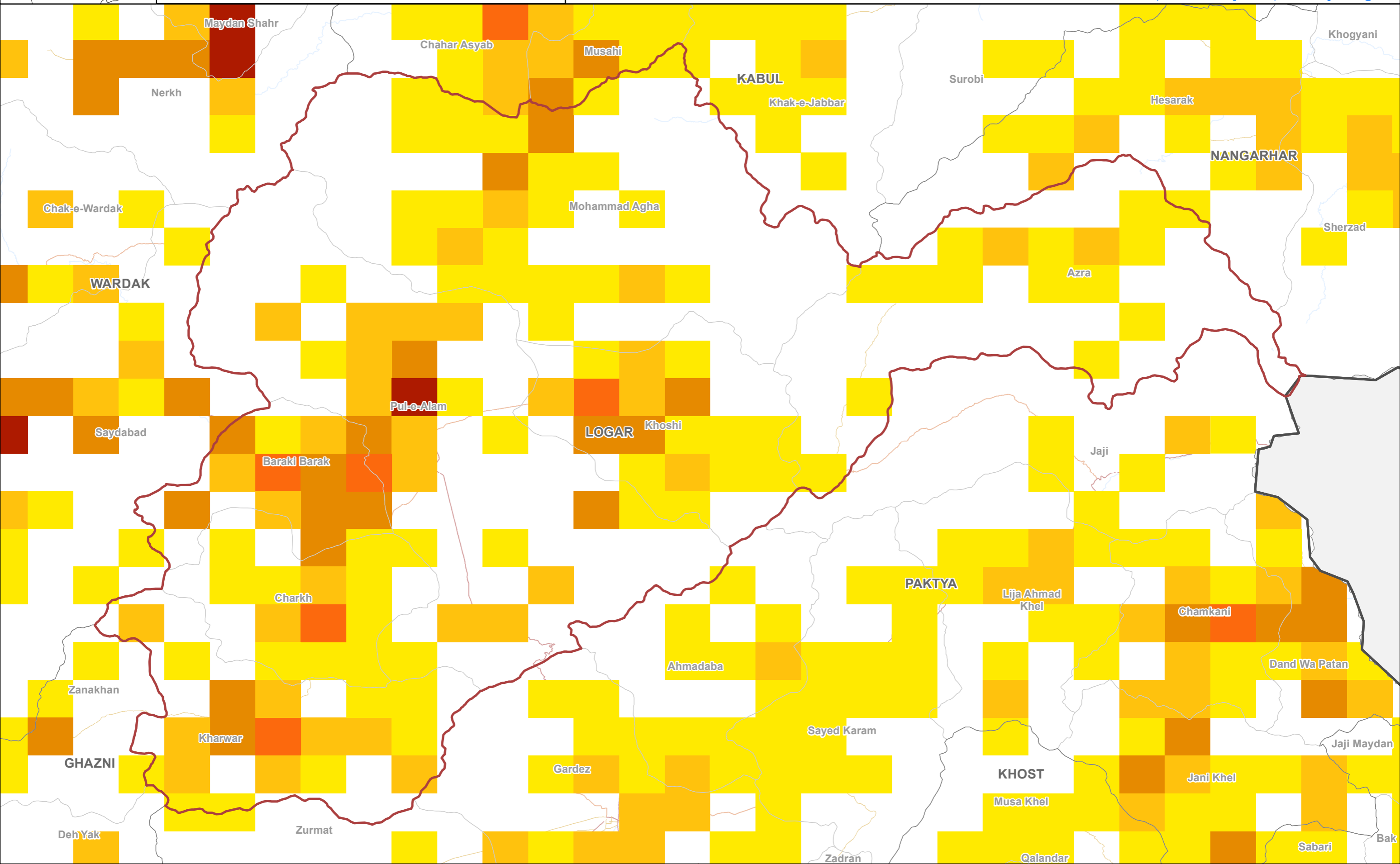
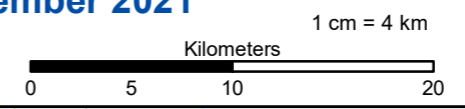
Province: Logar



Co-funded by the  
European Union

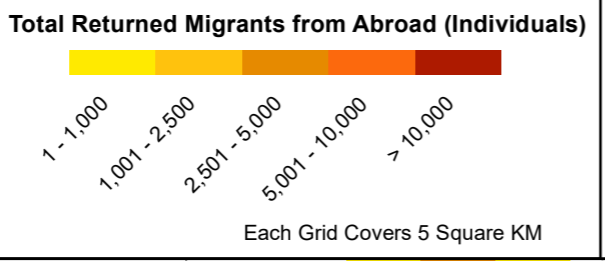


Data Source: IOM, AGCHO, AIMS, CSO, OSM Date map production : 27 March 2022  
Disclaimer : This map is for illustration purposes only. Names & boundaries on this map do not imply official endorsement or acceptance by IOM. Dotted line represents approximately the Line of Control in Jammu & Kashmir agreed upon by India and Pakistan. The final status of Jammu & Kashmir has not yet been agreed upon by the parties.  
[www.displacement.iom.int/afghanistan](http://www.displacement.iom.int/afghanistan) | email: [dtmafghanistan@iom.int](mailto:dtmafghanistan@iom.int)





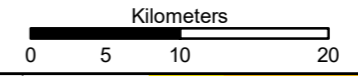
- Country
- Province
- Province of Interest
- District



# DTM AFGHANISTAN

**Baseline Mobility Assessment | District Level |  
Returned Migrants from Abroad | December 2021**

Province: Nangarhar



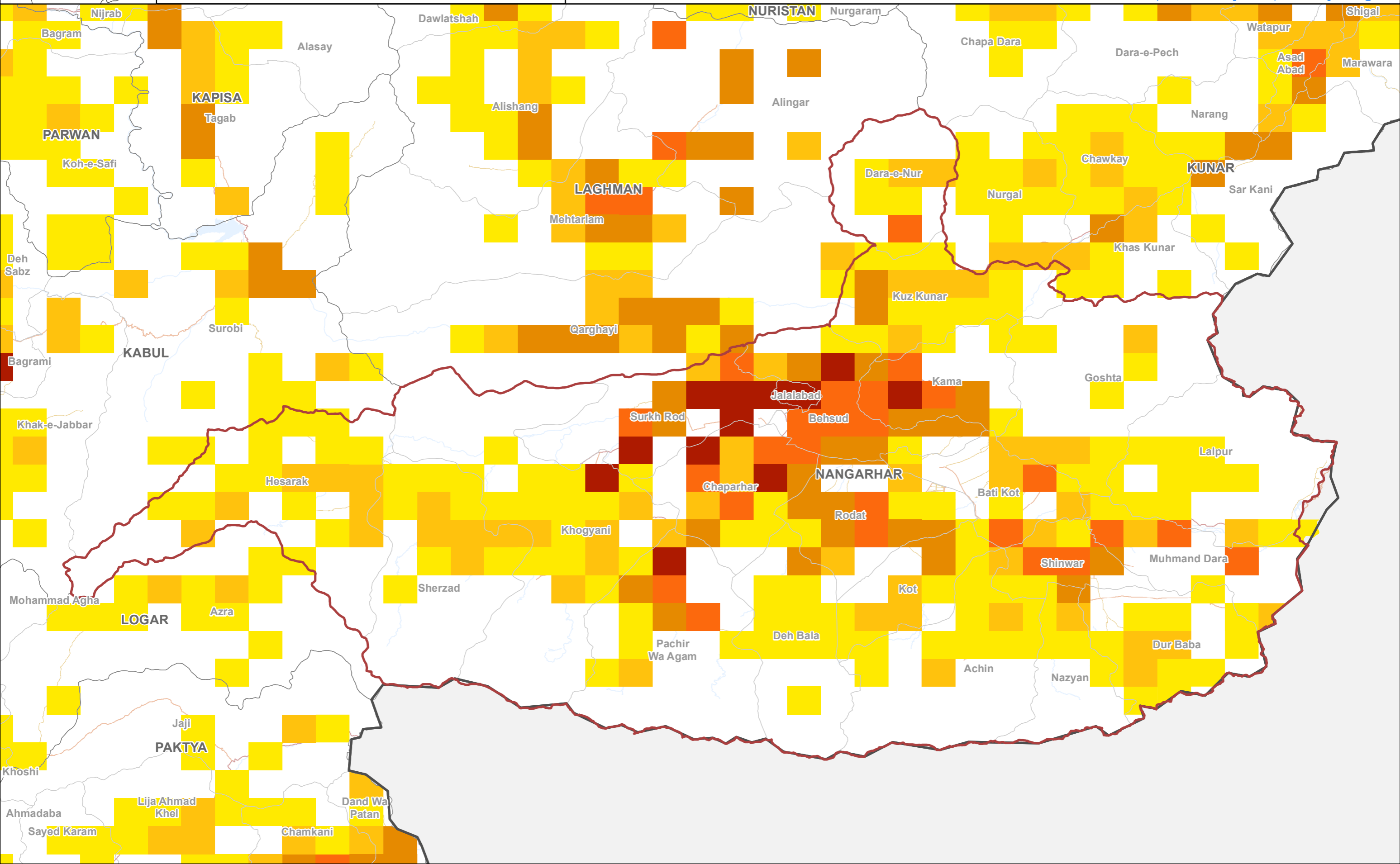
1 cm = 5 km







Co-funded by the  
European Union

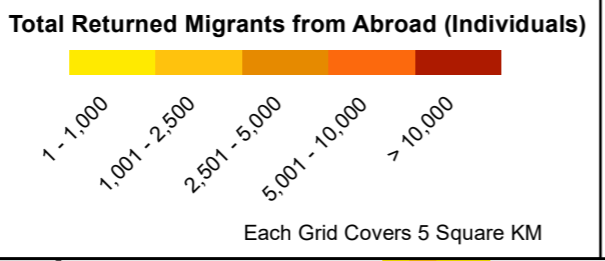


Data Source: IOM, AGCHO, AIMS, CSO, OSM Date map production : 27 March 2022  
Disclaimer : This map is for illustration purposes only. Names & boundaries on this map do not imply official endorsement or acceptance by IOM. Dotted line represents approximately the Line of Control in Jammu & Kashmir agreed upon by India and Pakistan. The final status of Jammu & Kashmir has not yet been agreed upon by the parties.  
[www.displacement.iom.int/afghanistan](http://www.displacement.iom.int/afghanistan) | email: [dtmafghanistan@iom.int](mailto:dtmafghanistan@iom.int)





-  Country
-  Province
-  Province of Interest
-  District



# DTM AFGHANISTAN

## Baseline Mobility Assessment | District Level | Returned Migrants from Abroad | December 2021

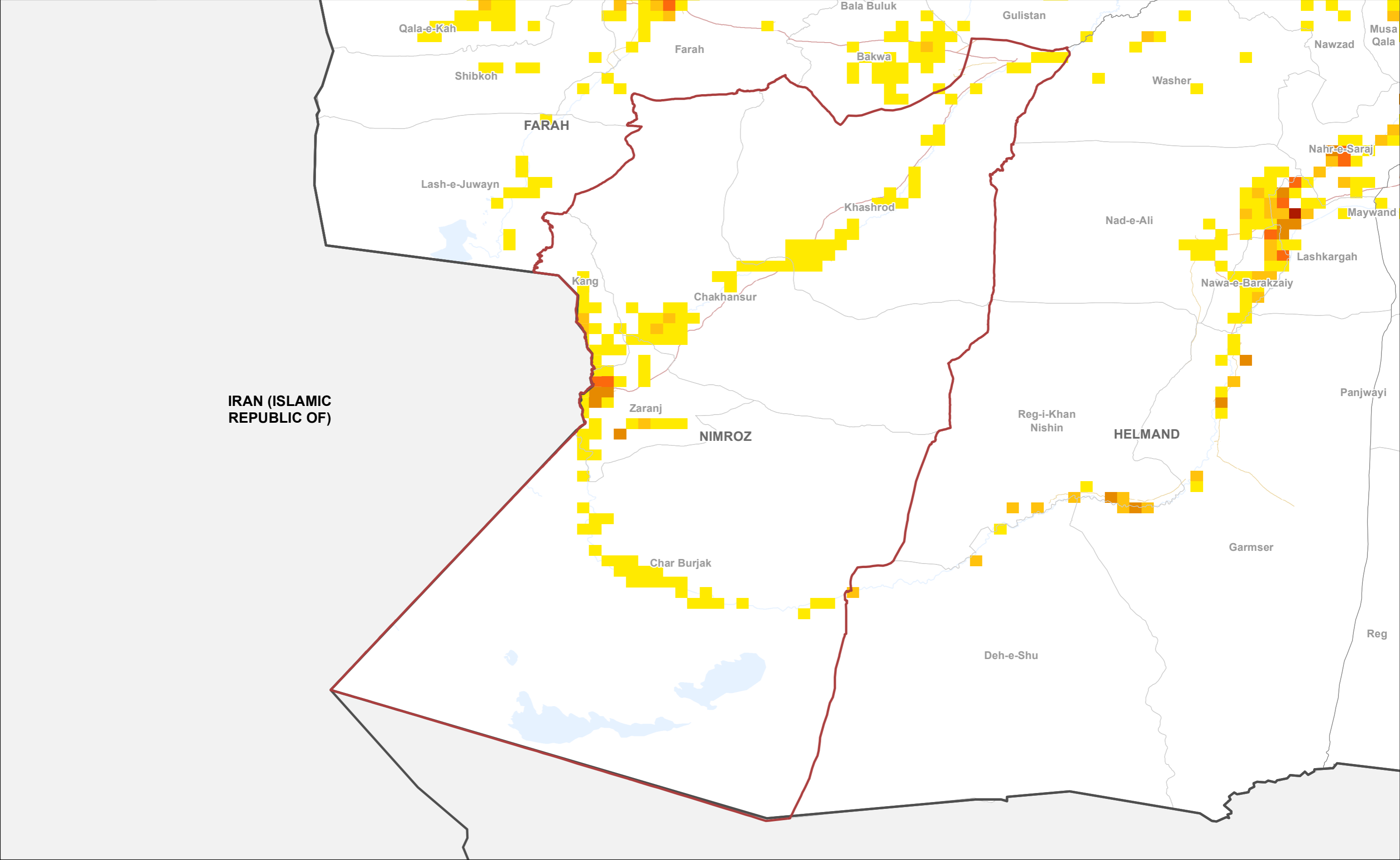
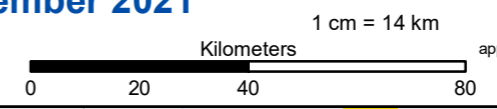
Province: Nimroz



Co-funded by the  
European Union

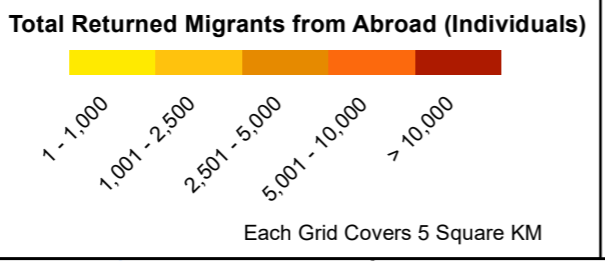


Data Source: IOM, AGCHO, AIMS, CSO, OSM Date map production : 27 March 2022  
Disclaimer : This map is for illustration purposes only. Names & boundaries on this map do not imply official endorsement or acceptance by IOM. Dotted line represents approximately the Line of Control in Jammu & Kashmir agreed upon by India and Pakistan. The final status of Jammu & Kashmir has not yet been agreed upon by the parties.  
[www.displacement.iom.int/afghanistan](http://www.displacement.iom.int/afghanistan) | email: [dtmafghanistan@iom.int](mailto:dtmafghanistan@iom.int)





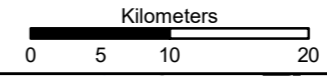
- Country
- Province
- Province of Interest
- District



# DTM AFGHANISTAN

## Baseline Mobility Assessment | District Level | Returned Migrants from Abroad | December 2021

Province: Nuristan



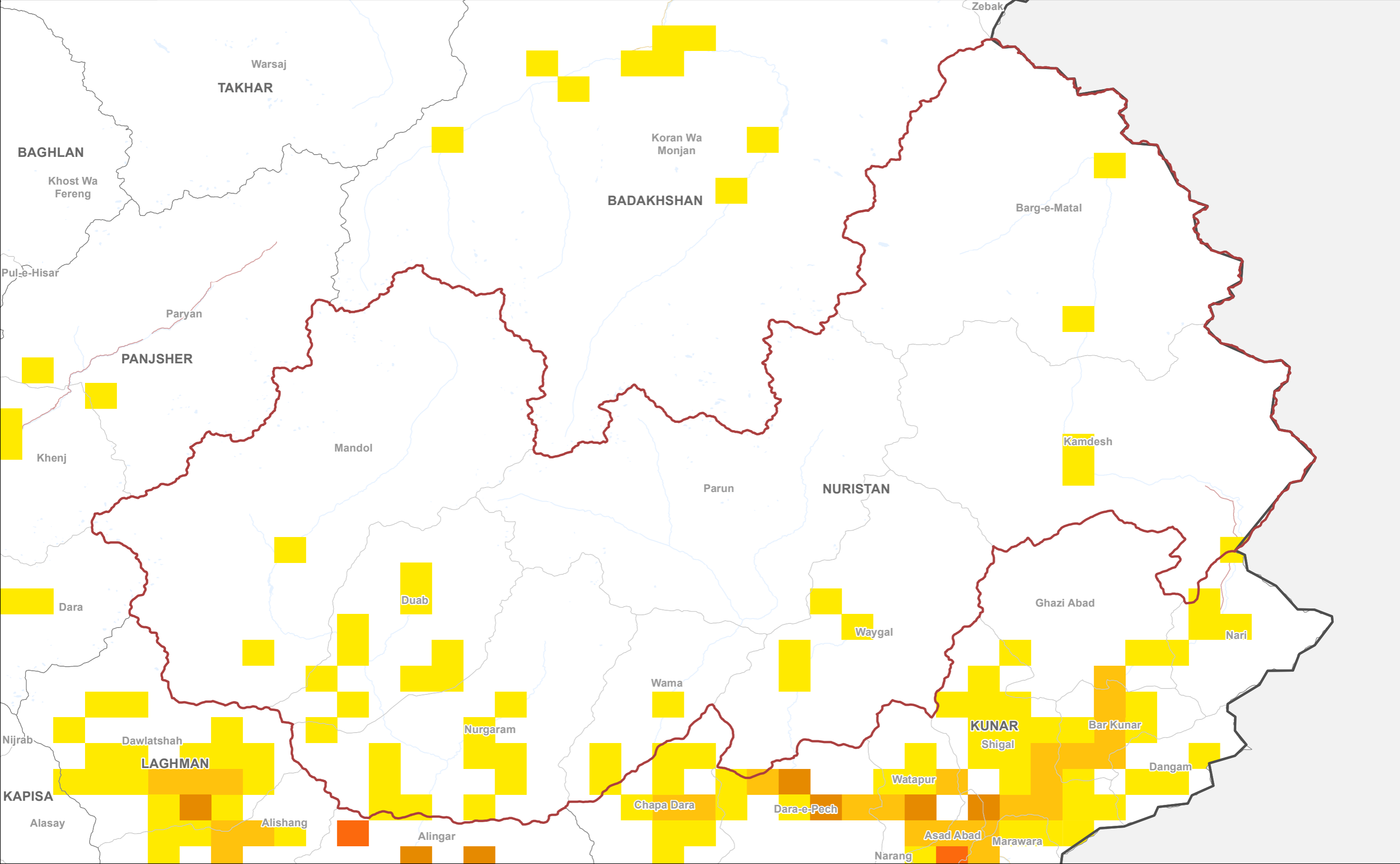
1 cm = 5 km



Co-funded by the  
European Union



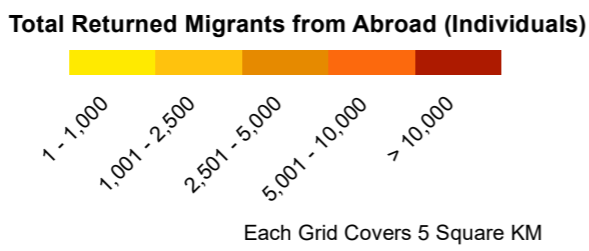
Data Source: IOM, AGCHO, AIMS, CSO, OSM Date map production : 27 March 2022  
Disclaimer : This map is for illustration purposes only. Names & boundaries on this map do not imply official endorsement or acceptance by IOM. Dotted line represents approximately the Line of Control in Jammu & Kashmir agreed upon by India and Pakistan. The final status of Jammu & Kashmir has not yet been agreed upon by the parties.  
[www.displacement.iom.int/afghanistan](http://www.displacement.iom.int/afghanistan) | email: [dtmafghanistan@iom.int](mailto:dtmafghanistan@iom.int)







- Country
- Province
- Province of Interest
- District



# DTM AFGHANISTAN

**Baseline Mobility Assessment | District Level |  
Returned Migrants from Abroad | December 2021**

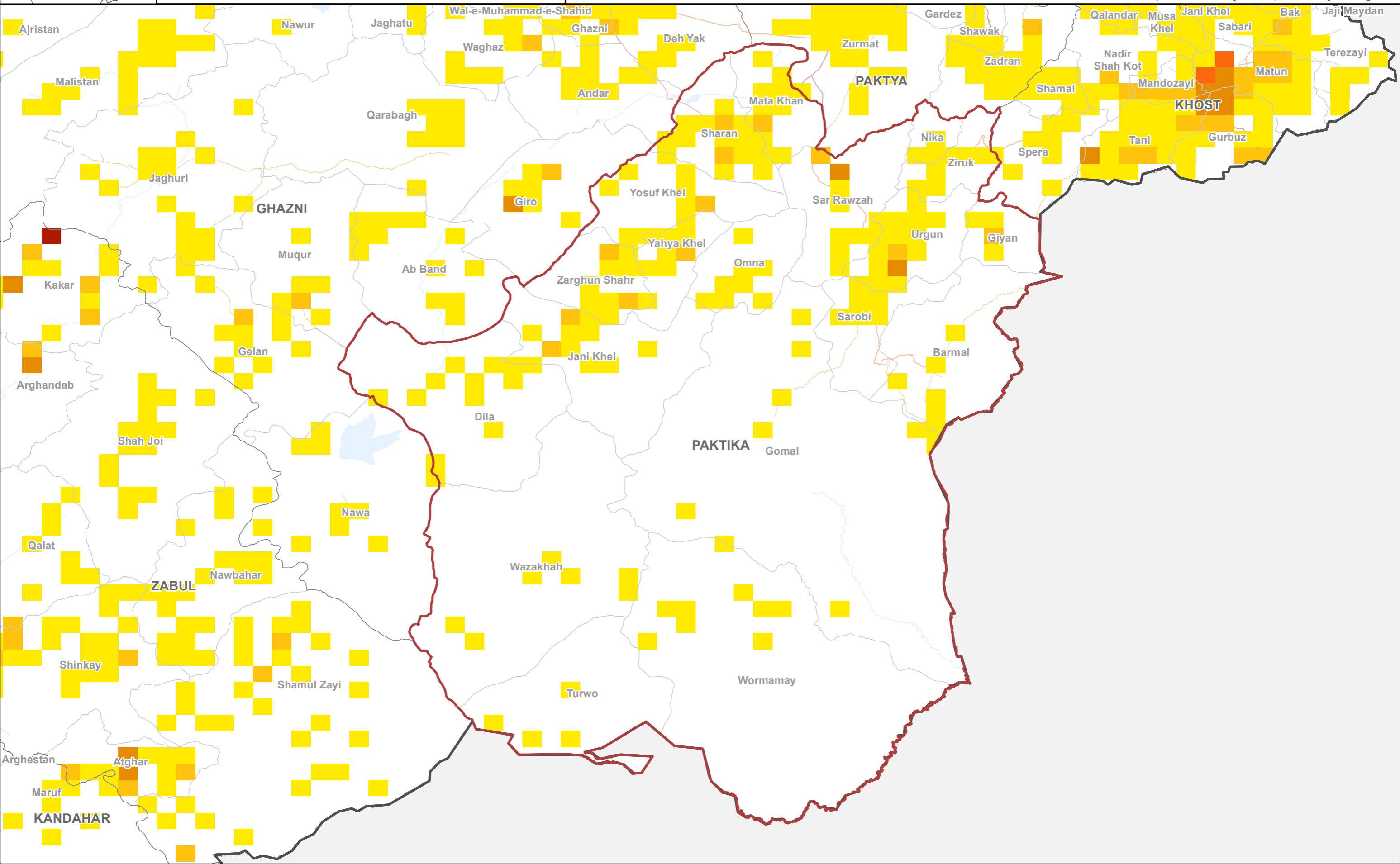
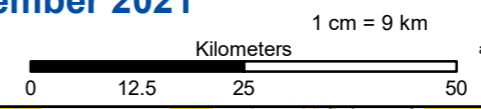
**Province: Paktika**







Co-funded by the  
European Union

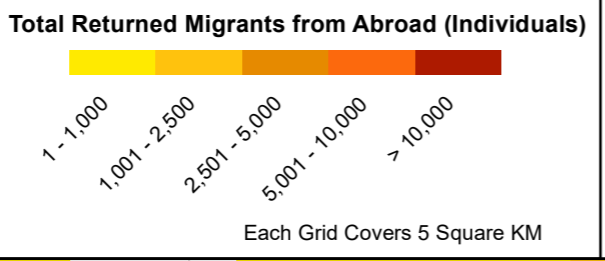


Data Source: IOM, AGCHO, AIMS, CSO, OSM Date map production : 27 March 2022  
Disclaimer : This map is for illustration purposes only. Names & boundaries on this map do not imply official endorsement or acceptance by IOM. Dotted line represents approximately the Line of Control in Jammu & Kashmir agreed upon by India and Pakistan. The final status of Jammu & Kashmir has not yet been agreed upon by the parties.  
[www.displacement.iom.int/afghanistan](http://www.displacement.iom.int/afghanistan) | email: [dtmafghanistan@iom.int](mailto:dtmafghanistan@iom.int)





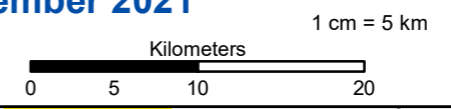
-  Country
-  Province
-  Province of Interest
-  District



# DTM AFGHANISTAN

## Baseline Mobility Assessment | District Level | Returned Migrants from Abroad | December 2021

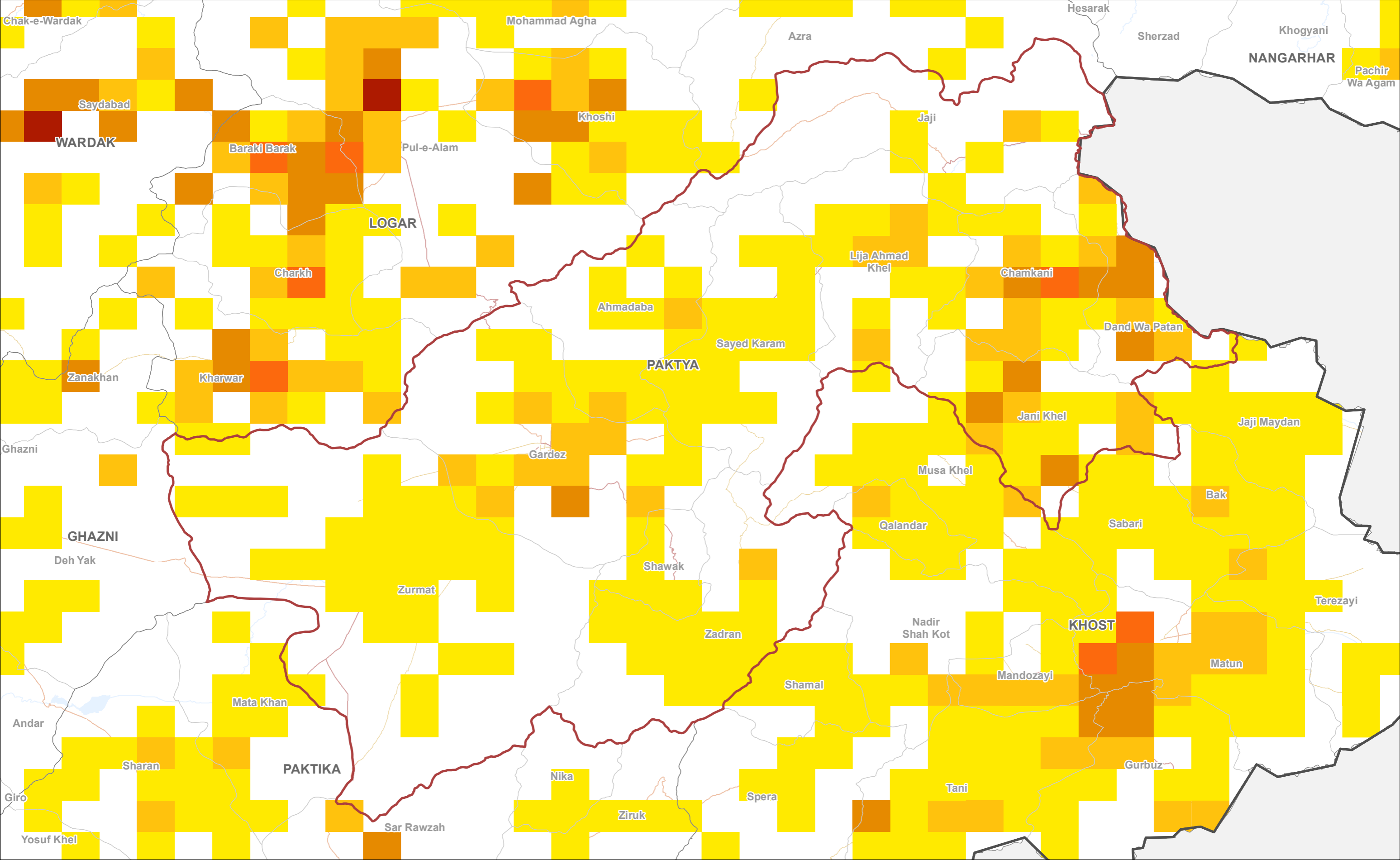
Province: Paktya







Co-funded by the  
European Union

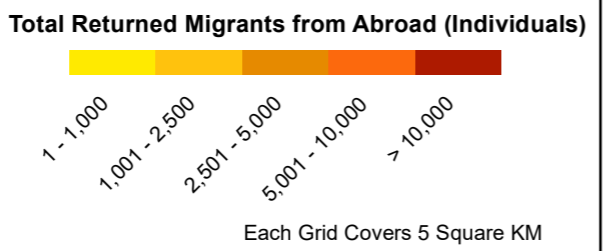


Data Source: IOM, AGCHO, AIMS, CSO, OSM Date map production : 27 March 2022  
Disclaimer : This map is for illustration purposes only. Names & boundaries on this map do not imply official endorsement or acceptance by IOM. Dotted line represents approximately the Line of Control in Jammu & Kashmir agreed upon by India and Pakistan. The final status of Jammu & Kashmir has not yet been agreed upon by the parties.  
[www.displacement.iom.int/afghanistan](http://www.displacement.iom.int/afghanistan) | email: [dtmafghanistan@iom.int](mailto:dtmafghanistan@iom.int)





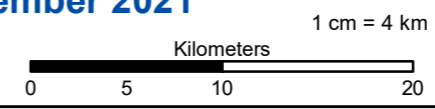
-  Country
-  Province
-  Province of Interest
-  District



# DTM AFGHANISTAN

## Baseline Mobility Assessment | District Level | Returned Migrants from Abroad | December 2021

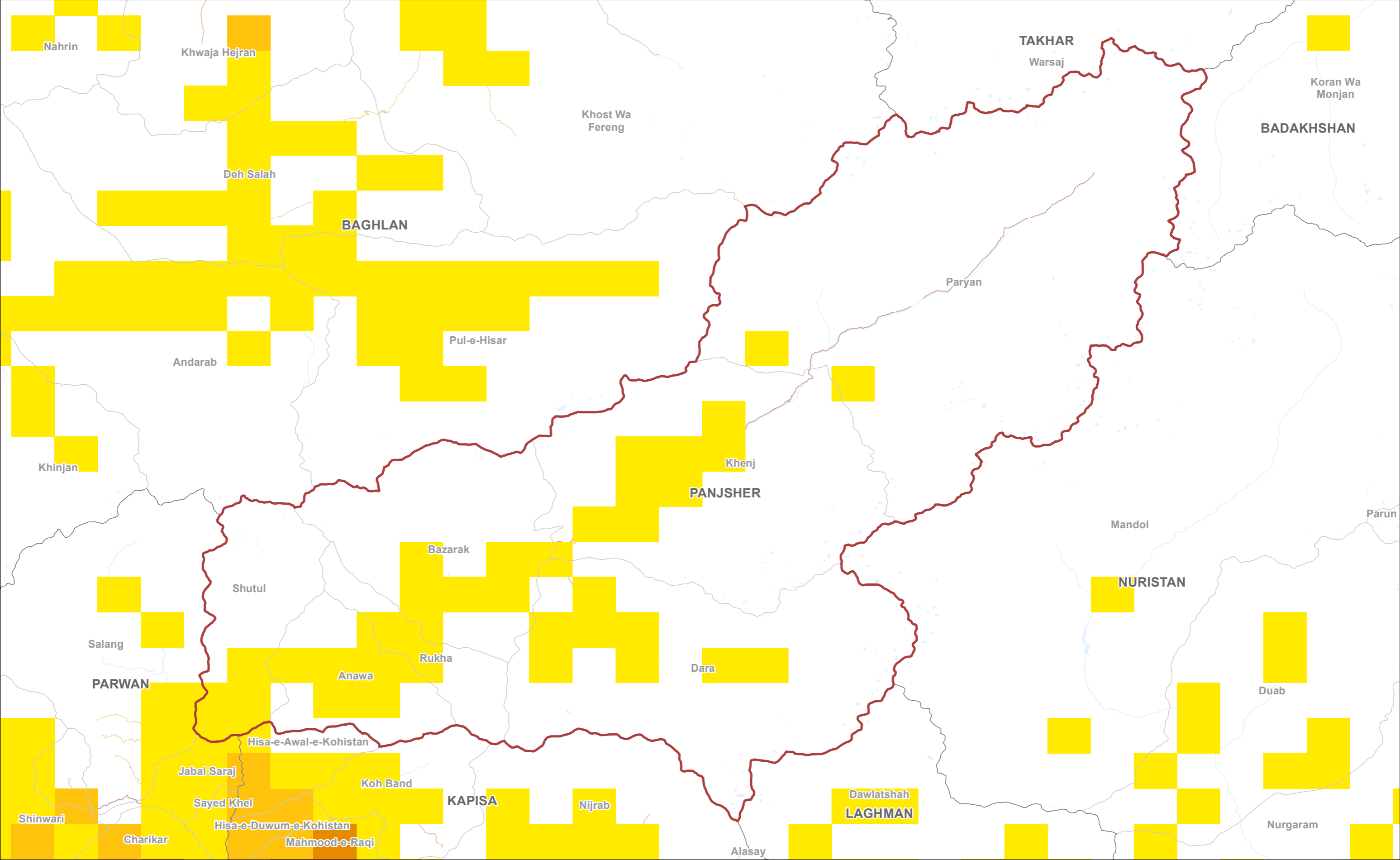
Province: Panjsher

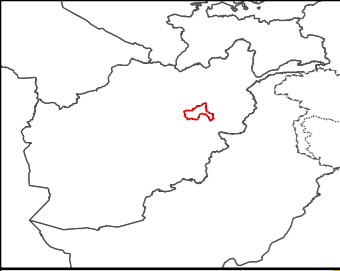


Co-funded by the  
European Union

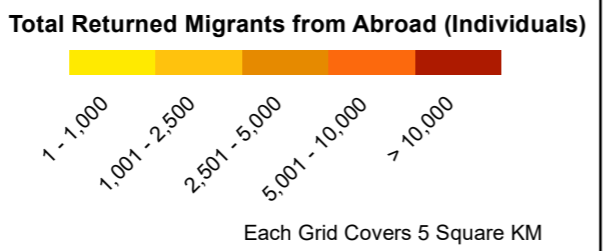


Data Source: IOM, AGCHO, AIMS, CSO, OSM Date map production : 27 March 2022  
Disclaimer : This map is for illustration purposes only. Names & boundaries on this map do not imply official endorsement or acceptance by IOM. Dotted line represents approximately the Line of Control in Jammu & Kashmir agreed upon by India and Pakistan. The final status of Jammu & Kashmir has not yet been agreed upon by the parties.  
[www.displacement.iom.int/afghanistan](http://www.displacement.iom.int/afghanistan) | email: [dtmafghanistan@iom.int](mailto:dtmafghanistan@iom.int)





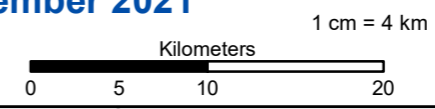
- Country
- Province
- Province of Interest
- District



# DTM AFGHANISTAN

## Baseline Mobility Assessment | District Level | Returned Migrants from Abroad | December 2021

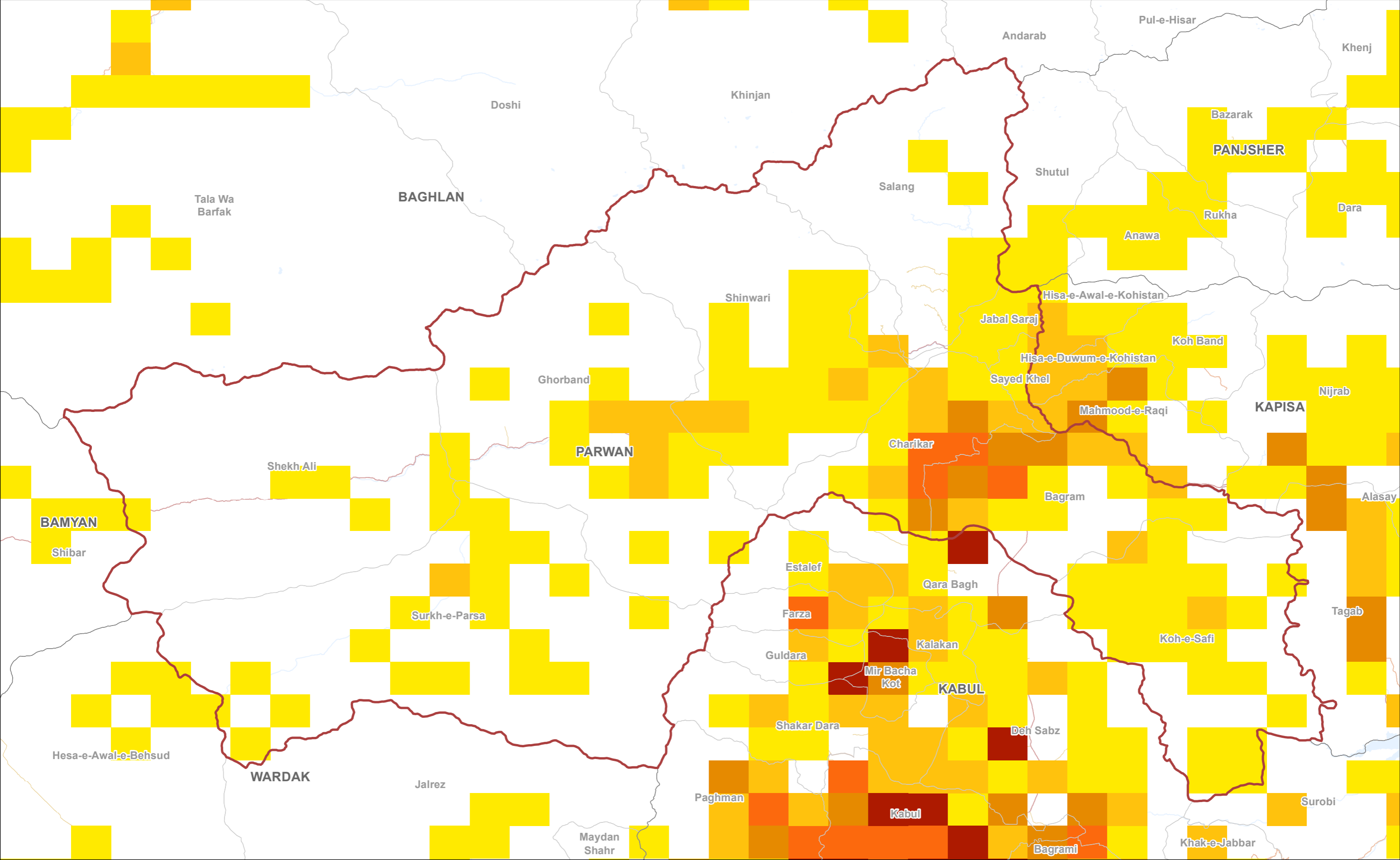
Province: Parwan

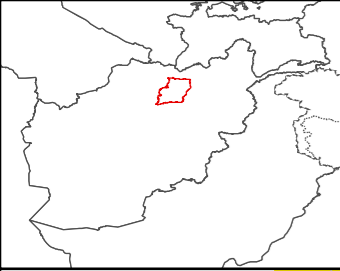






Co-funded by the  
European Union

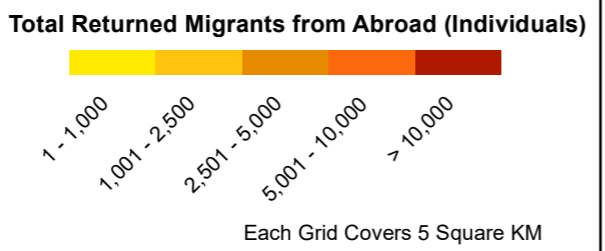


Data Source: IOM, AGCHO, AIMS, CSO, OSM Date map production : 27 March 2022  
Disclaimer : This map is for illustration purposes only. Names & boundaries on this map do not imply official endorsement or acceptance by IOM. Dotted line represents approximately the Line of Control in Jammu & Kashmir agreed upon by India and Pakistan. The final status of Jammu & Kashmir has not yet been agreed upon by the parties.  
[www.displacement.iom.int/afghanistan](http://www.displacement.iom.int/afghanistan) | email: [dtmafghanistan@iom.int](mailto:dtmafghanistan@iom.int)





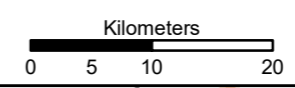
-  Country
-  Province
-  Province of Interest
-  District



# DTM AFGHANISTAN

## Baseline Mobility Assessment | District Level | Returned Migrants from Abroad | December 2021

Province: **Samangan**



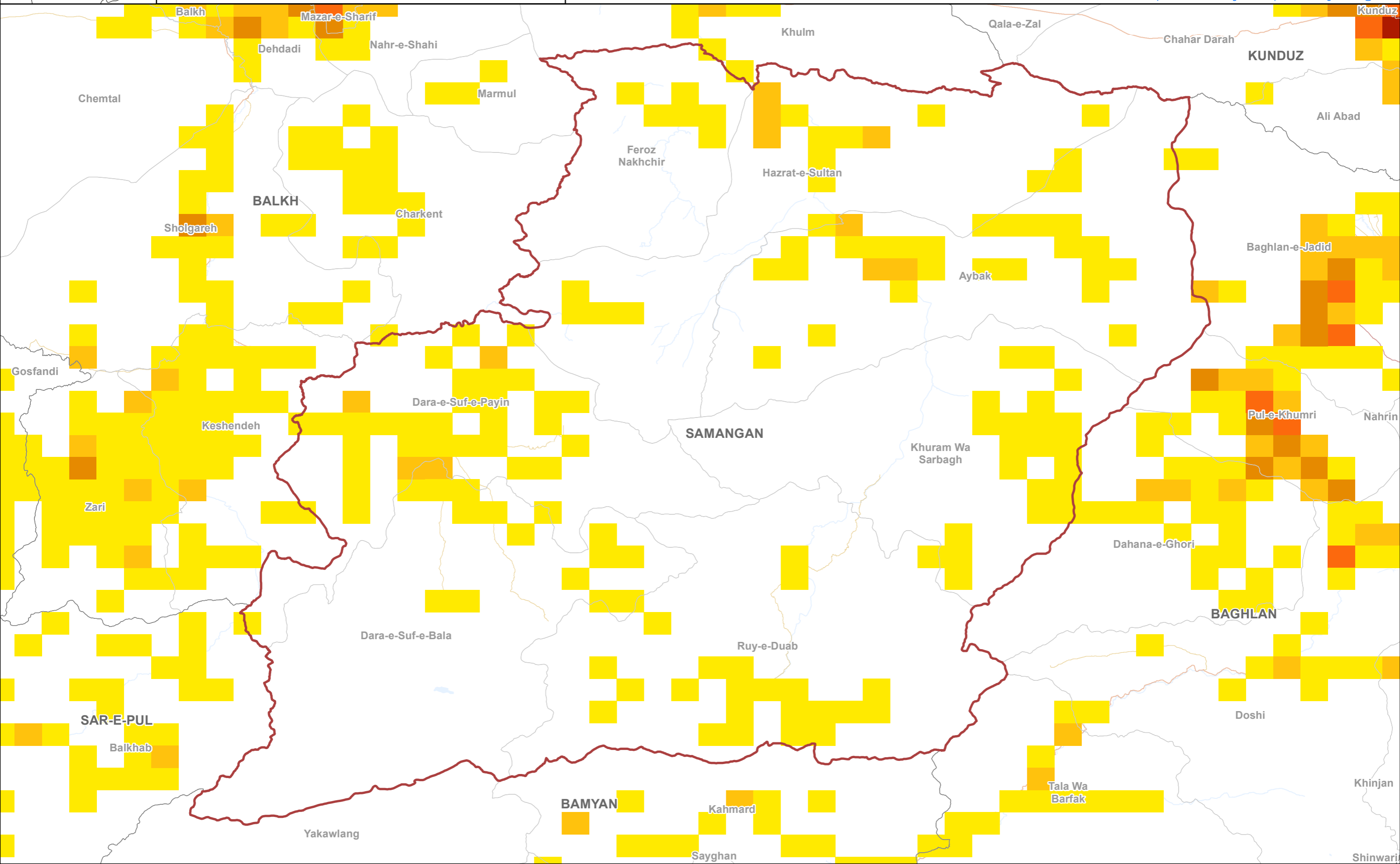
1 cm = 6 km

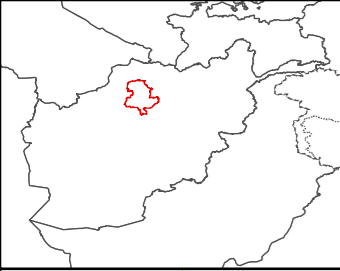


Co-funded by the  
European Union

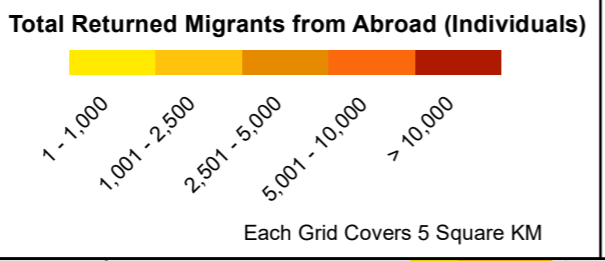


Data Source: IOM, AGCHO, AIMS, CSO, OSM Date map production : 27 March 2022  
Disclaimer : This map is for illustration purposes only. Names & boundaries on this map do not imply official endorsement or acceptance by IOM. Dotted line represents approximately the Line of Control in Jammu & Kashmir agreed upon by India and Pakistan. The final status of Jammu & Kashmir has not yet been agreed upon by the parties.  
[www.displacement.iom.int/afghanistan](http://www.displacement.iom.int/afghanistan) | email: [dtmafghanistan@iom.int](mailto:dtmafghanistan@iom.int)





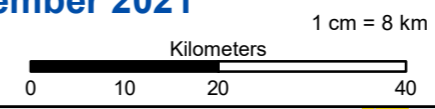
- Country
- Province
- Province of Interest
- District



# DTM AFGHANISTAN

## Baseline Mobility Assessment | District Level | Returned Migrants from Abroad | December 2021

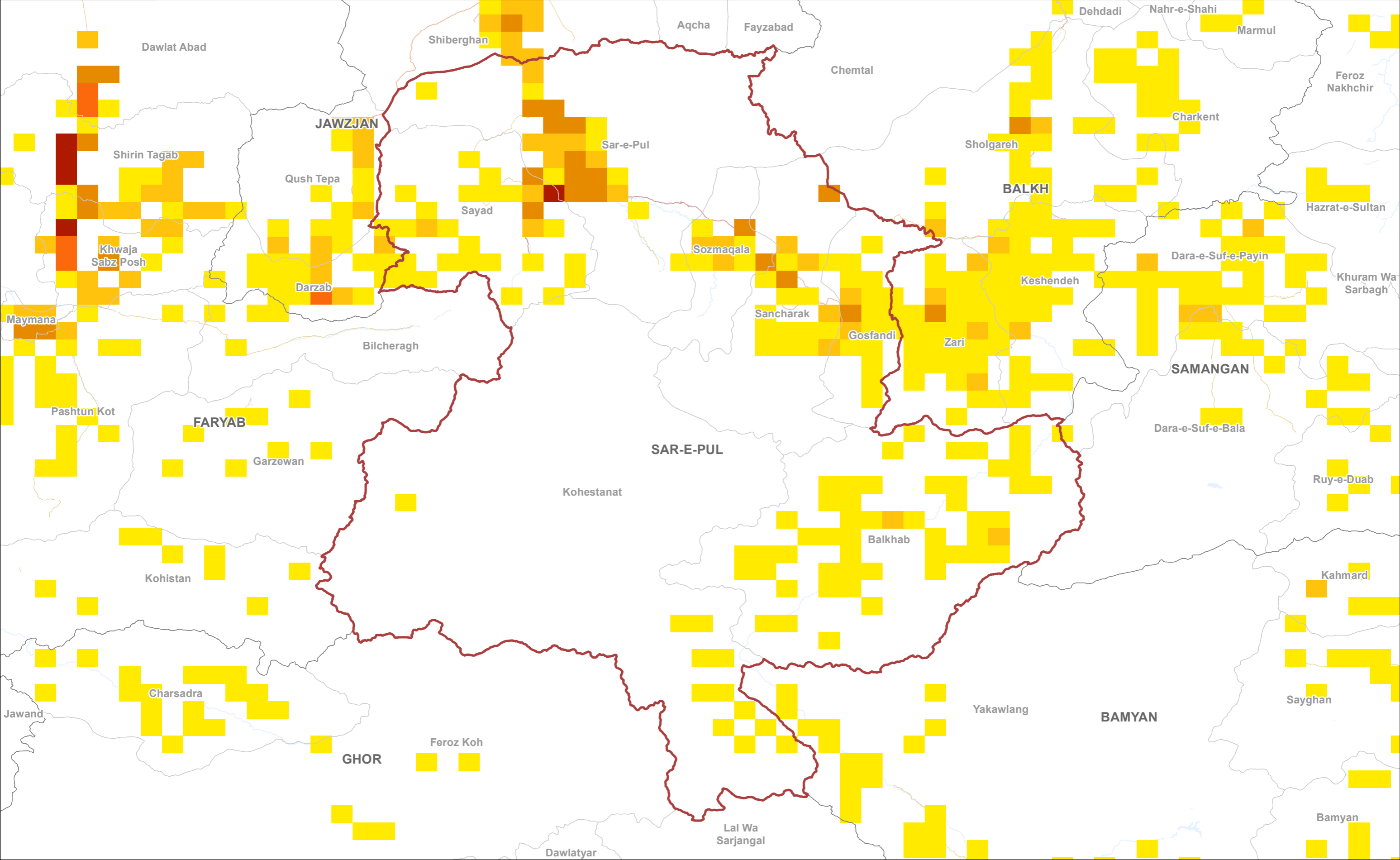
Province: Sar-e-Pul

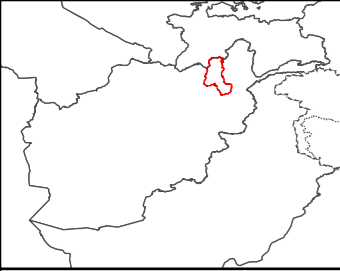


Co-funded by the  
European Union

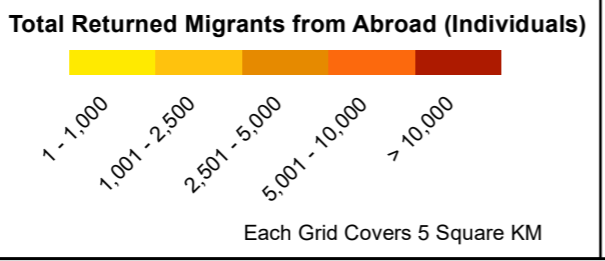


Data Source: IOM, AGCHO, AIMS, CSO, OSM Date map production : 27 March 2022  
Disclaimer : This map is for illustration purposes only. Names & boundaries on this map do not imply official endorsement or acceptance by IOM. Dotted line represents approximately the Line of Control in Jammu & Kashmir agreed upon by India and Pakistan. The final status of Jammu & Kashmir has not yet been agreed upon by the parties.  
[www.displacement.iom.int/afghanistan](http://www.displacement.iom.int/afghanistan) | email: [dtmafghanistan@iom.int](mailto:dtmafghanistan@iom.int)





- Country
- Province
- Province of Interest
- District



# DTM AFGHANISTAN

**Baseline Mobility Assessment | District Level |  
Returned Migrants from Abroad | December 2021**

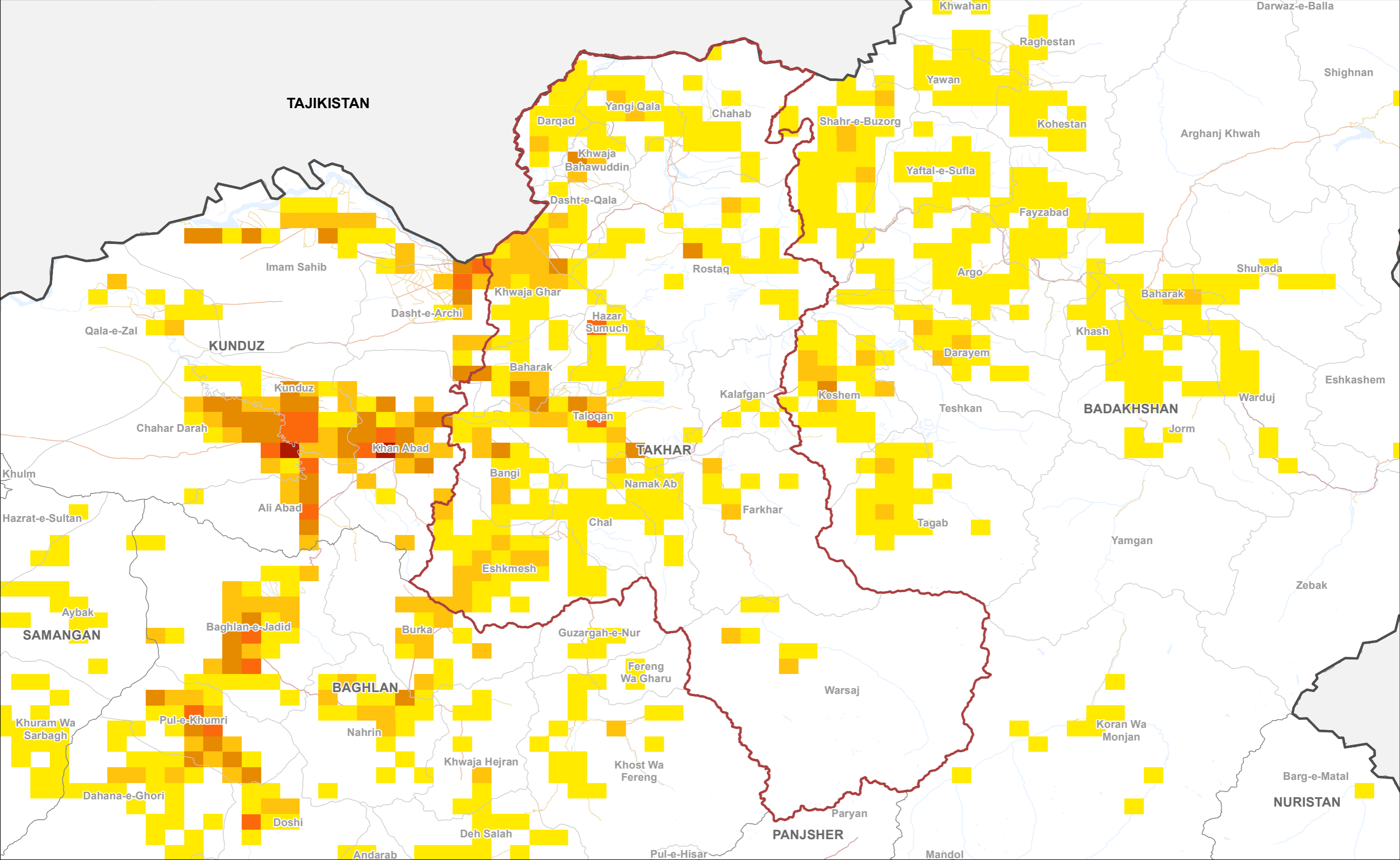
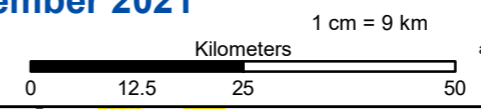
**Province: Takhar**



Co-funded by the  
European Union

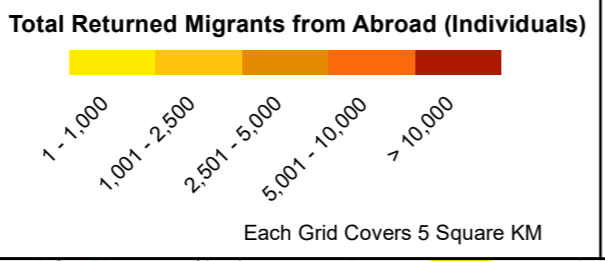


Data Source: IOM, AGCHO, AIMS, CSO, OSM Date map production : 27 March 2022  
Disclaimer : This map is for illustration purposes only. Names & boundaries on this map do not imply official endorsement or acceptance by IOM. Dotted line represents approximately the Line of Control in Jammu & Kashmir agreed upon by India and Pakistan. The final status of Jammu & Kashmir has not yet been agreed upon by the parties.  
[www.displacement.iom.int/afghanistan](http://www.displacement.iom.int/afghanistan) | email: [dtmafghanistan@iom.int](mailto:dtmafghanistan@iom.int)





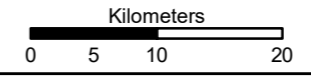
- Country
- Province
- Province of Interest
- District



# DTM AFGHANISTAN

## Baseline Mobility Assessment | District Level | Returned Migrants from Abroad | December 2021

Province: Uruzgan



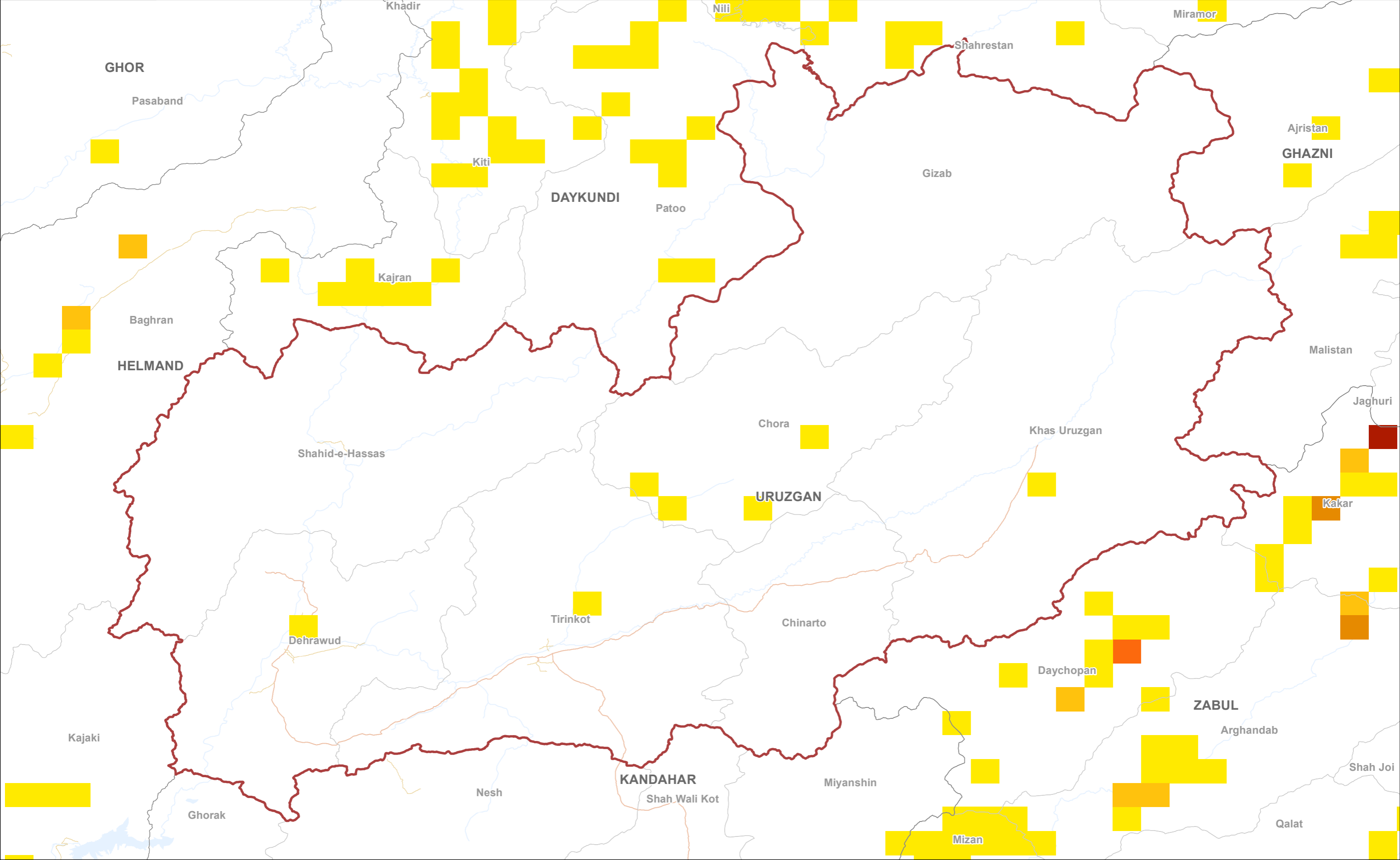
1 cm = 6 km



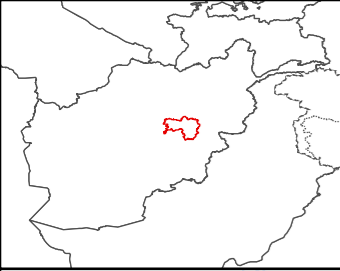
Co-funded by the European Union



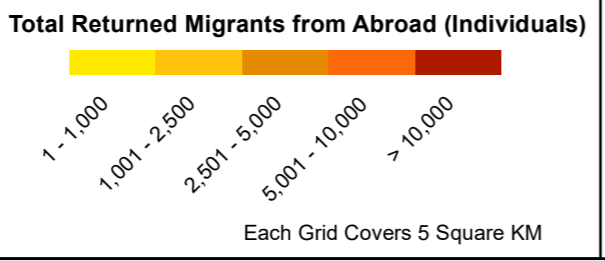
Data Source: IOM, AGCHO, AIMS, CSO, OSM Date map production : 27 March 2022  
Disclaimer : This map is for illustration purposes only. Names & boundaries on this map do not imply official endorsement or acceptance by IOM. Dotted line represents approximately the Line of Control in Jammu & Kashmir agreed upon by India and Pakistan. The final status of Jammu & Kashmir has not yet been agreed upon by the parties.  
[www.displacement.iom.int/afghanistan](http://www.displacement.iom.int/afghanistan) | email: [dtmafghanistan@iom.int](mailto:dtmafghanistan@iom.int)







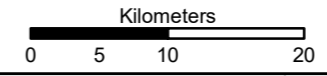
- Country
- Province
- Province of Interest
- District



# DTM AFGHANISTAN

## Baseline Mobility Assessment | District Level | Returned Migrants from Abroad | December 2021

Province: **Wardak**



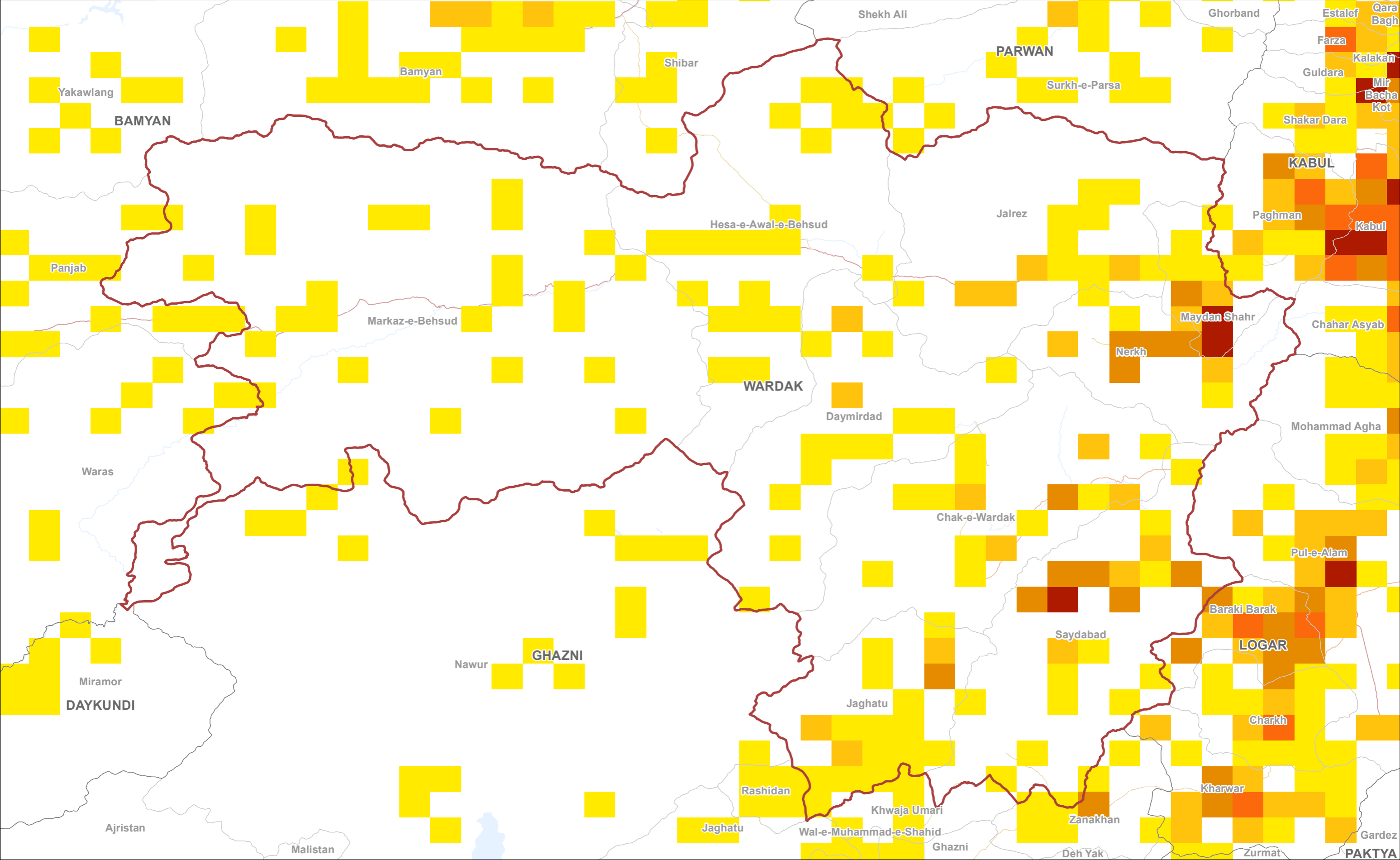
1 cm = 6 km







Co-funded by the  
European Union

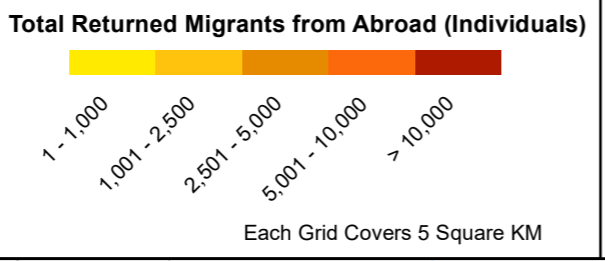


Data Source: IOM, AGCHO, AIMS, CSO, OSM Date map production : 27 March 2022  
Disclaimer : This map is for illustration purposes only. Names & boundaries on this map do not imply official endorsement or acceptance by IOM. Dotted line represents approximately the Line of Control in Jammu & Kashmir agreed upon by India and Pakistan. The final status of Jammu & Kashmir has not yet been agreed upon by the parties.  
[www.displacement.iom.int/afghanistan](http://www.displacement.iom.int/afghanistan) | email: [dtmafghanistan@iom.int](mailto:dtmafghanistan@iom.int)





-  Country
-  Province
-  Province of Interest
-  District



# DTM AFGHANISTAN

## Baseline Mobility Assessment | District Level | Returned Migrants from Abroad | December 2021

Province: Zabul



Co-funded by the  
European Union



Data Source: IOM, AGCHO, AIMS, CSO, OSM Date map production : 27 March 2022  
Disclaimer : This map is for illustration purposes only. Names & boundaries on this map do not imply official endorsement or acceptance by IOM. Dotted line represents approximately the Line of Control in Jammu & Kashmir agreed upon by India and Pakistan. The final status of Jammu & Kashmir has not yet been agreed upon by the parties.  
[www.displacement.iom.int/afghanistan](http://www.displacement.iom.int/afghanistan) | email: [dtmafghanistan@iom.int](mailto:dtmafghanistan@iom.int)

