



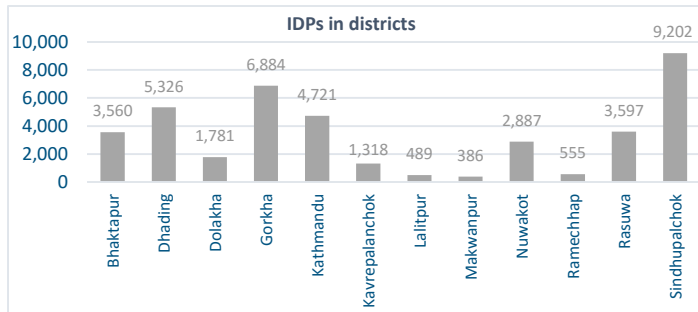
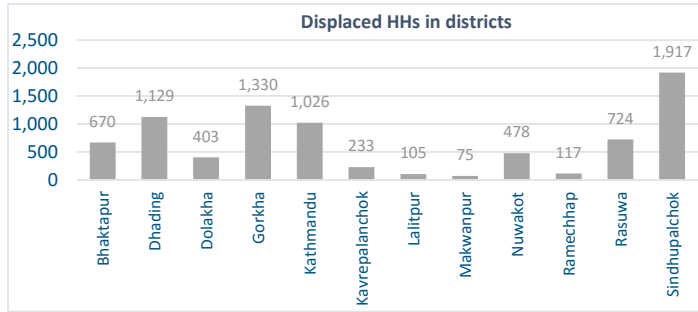
Nepal (National)

DTM Round 5
NEPAL EARTHQUAKE 2015

Survey Date: 27 October - 11 November 2015

Published on: 25 November 2015

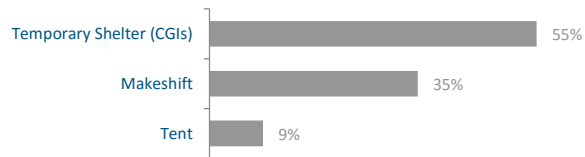
100 Number of active sites
8,207 Total number of displaced household
40,706 Total number of IDPs



Site types:

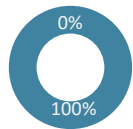
- 6 Collective Centre (schools, offices, religious, hospital, other)
- 71 Open ground (park, playground, sports ground, other)
- 23 Other (Cultivated/agriculture land, road side, private land)

Common shelter types:



Sites Classification:

0 Planned
100 Spontaneous



Sites Accessibility

■ No, no vehicular access ■ Yes

IDPs district of origin: Bhaktapur, Dhading, Dolakha, Gorkha, Kathmandu, Kavrepalanchok, Makwanpur, Nuwakot, Ramechhap, Rasuwa, and Sindhupalchok

Distance from origin:

- 38% <10 mins
- 21% <30 mins
- 7% 30 mins - 1 hour
- 7% 2-3 hours
- 27% Longer

Area of intended return:

- 44% Place of origin
- 26% None (Stay here)
- 14% Don't know
- 8% Place of Habitual residence
- 6% Nearest Village
- 2% Other part in the country

IDPs sleep in site:

- 92% > 75%
- 8% < 75%

Main factors preventing return:

- 41% House damaged/destroyed
- 35% Fear of landslide/aftershock
- 16% Lack of access
- 3% No livelihood
- 3% Declared red zone
- 2% Basic infrastructures damaged

Pre-EQ - IDPs have own house:

- 8.5% <25%
- 1.6% <50%
- 4.0% <75%
- 85.5% More than 75%
- 0.3% None

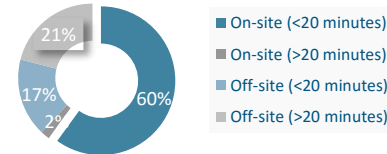
Top three NFIs need:

Blankets, Cooking gas / Fire wood, and Kitchen sets

Functioning toilets:

- 18.2 per site
- 1.7 per 50 IDPs

Location of main water source:



Drinking water sources:

- 73% Piped water supply
- 9% Spring/river
- 7% Water truck
- 4% Protected Well
- 4% Unprotected Well
- 2% Surface water
- 1% Hand pumps

Access to food distribution/support for IDPs:

- 25% Yes, On-Site
- 18% Yes, Off-site
- 57% No

HHs planning to move for winter:

- 96% No
- 3% Yes
- 1% Don't know

Common sources for obtaining foods:

- 71% Own cash
- 21% Food Distribution/Donation
- 1% Own/Cultivated
- 1% Borrowed cash

Majority of shelters at sites are suitable for the winter:

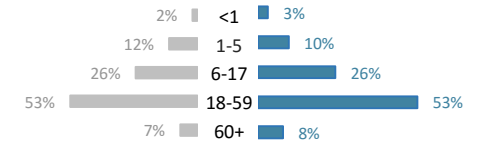
- 97% No
- 3% Yes

On-site security available:

- 34% Yes
- 66% No

Demographics

49% Male : Female 51%



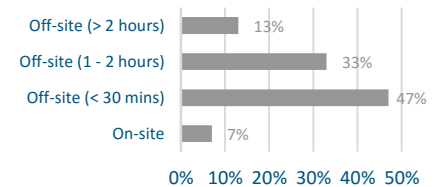
IDPs with special needs

- 0.8% Pregnant women
- 3.5% Breastfeeding mothers
- 0.8% Persons with disabilities
- 1.2% Persons with chronic diseases

IDPs living condition (Shelter):

	% of HH living outside	% of HH living in tents	% of HH living in makeshift	% of HH living in temporary shelter (CGIs)
< 25%	0%	33%	13%	19%
< 50%	0%	2%	9%	7%
< 75%	0%	2%	10%	4%
75% +	0%	2%	29%	39%
None	100%	61%	39%	31%
Unknown	0%	0%	0%	0%

Distance to health facility:



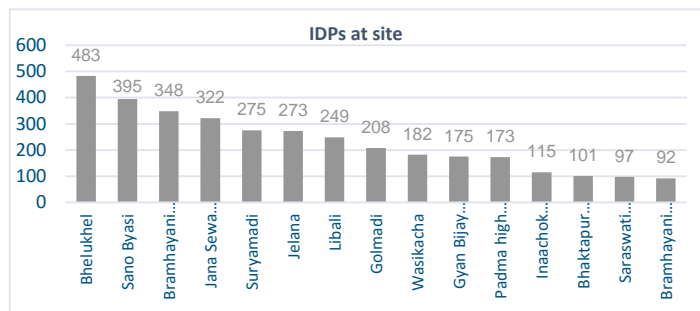
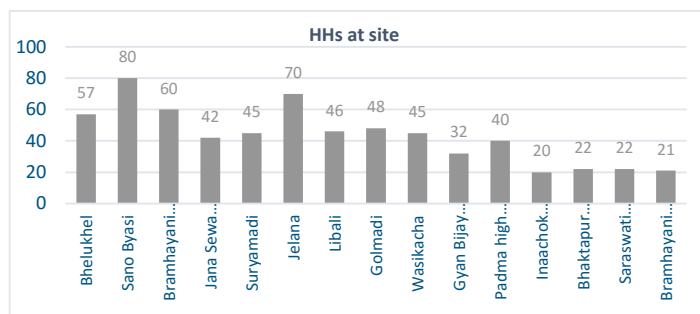
Livelihood source of the majority - Post-EQ:

- 48% Agriculture/Livestock
- 16% Daily wage/Laborer
- 5% Trade
- 4% Craftsmen
- 1% Employed
- 26% None

Survey Date: 27 October - 11 November 2015

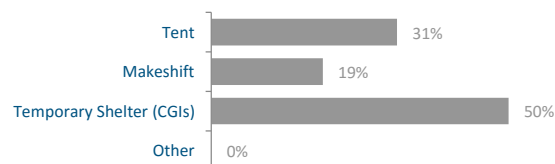
Published on: 25 November 2015

15 Number of sites assessed
 650 Total number of displaced household
 3,488 Total number of IDPs



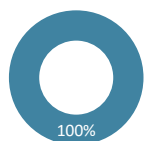
Site types:
 0 Collective Centre (schools, offices, religious, hospital, other)
 13 Open ground (park, playground, sports ground, other)
 3 Other (Cultivated/agriculture land, road side, private land)

Common shelter types:



Sites Classification:

0 Planned
 16 Spontaneous



Sites Accessibility

IDPs district of origin:
 Bhaktapur

Distance from origin:

93.8% <10 mins
 6.3% <30 mins
 0% 30 mins - 1 hour
 0% 2-3 hours
 0% Longer

IDPs sleep in site:

75.0% > 75%
 25.0% < 75%

Pre-EQ IDPs housing status:

100.0% Own
 0% Rented

Functioning toilets:

5.4 per site
 1.2 per 50 IDPs

Main drinking water sources:

68.8% Piped water supply
 0% Spring/river
 25.0% Water truck
 0% Protected Well
 6.3% Unprotected Well
 0% Surface water
 0% Hand pumps

Livelihood source - Post-EQ:

68.8% Agriculture/Livestock
 18.8% Daily wage/Laborer
 0% Trade
 12.5% Craftsmen
 0% Employed
 0% None

On-site security available:

43.8% Yes
 56.3% No

Area of intended return:

75.0% Place of origin
 0% Place of Habitual residence
 0% Nearest Village
 0% Other part in the country
 12.5% None (Stay here)
 12.5% Don't know

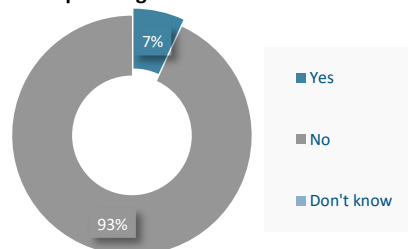
Main factors preventing return:

100.0% House damaged/destroyed
 0% Fear of landslide/aftershock
 0% Lack of access
 0% No livelihood
 0% Declared red zone
 0% Basic infrastructures damaged

Top three NFIs need:

Blankets, Fire wood, and Cooking Gas

HHs planning to move for the winter:



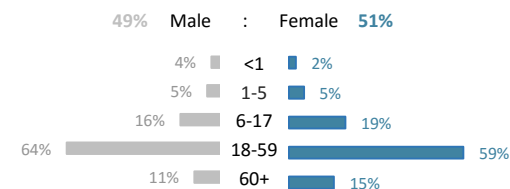
Majority of shelters at sites are suitable for the winter:

100.0% No
 0% Yes
 0% Don't know

Access to food distribution/support for IDPs:

6.3% Yes, On-Site
 6.3% Yes, Off-site
 87.5% No

Demographics



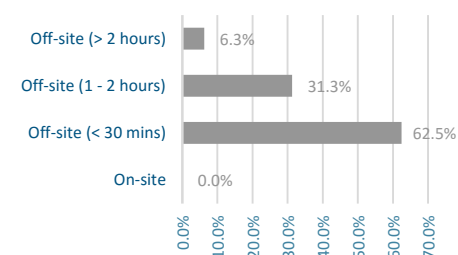
IDPs with special needs

0.3% Pregnant women
 2.3% Breastfeeding mothers
 0.9% Persons with disabilities
 0.1% Persons with chronic diseases

IDPs living condition (Shelter):

	% of HH living in temporary shelter (CGIs)	% of HH living in tents	% of HH living in makeshift	% of HH living indoors
< 25%	20%	6%	25%	0%
< 50%	10%	9%	17%	0%
< 75%	0%	22%	0%	0%
75% +	45%	5%	9%	0%
None	24%	59%	48%	100%
Unknown	0%	0%	0%	0%

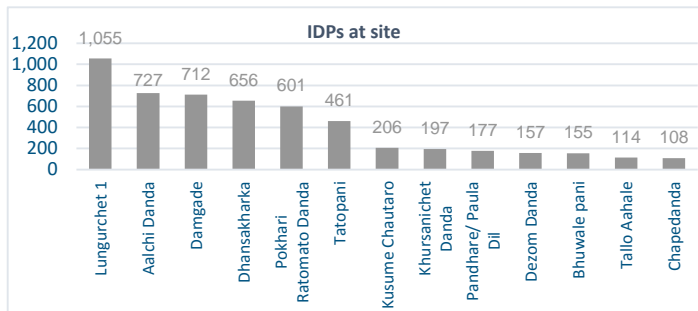
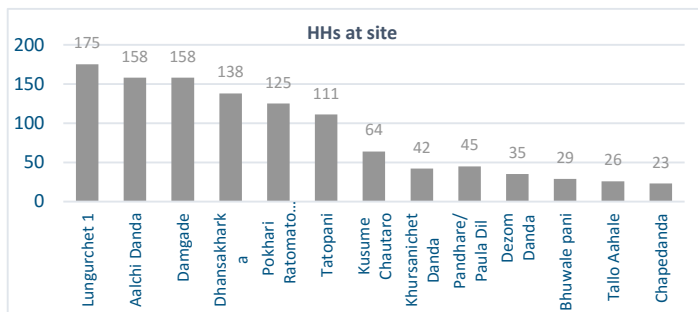
Distance to health facility:



IDPs know where to report incidents:

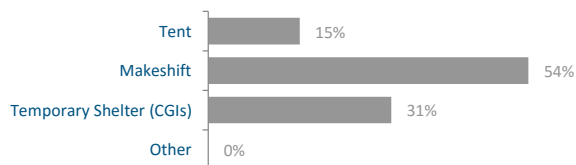
93.8% Yes
 6.3% No
 100.0% Unknown

13 Number of sites assessed
 1,129 Total number of displaced household
 5,326 Total number of IDPs



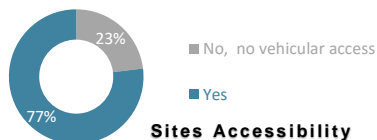
Site types:
 0 Collective Centre (schools, offices, religious, hospital, other)
 11 Open ground (park, playground, sports ground, other)
 2 Other (Cultivated/agriculture land, road side, private land)

Common shelter types:



Sites Classification:

0 Planned
 13 Spontaneous



IDPs district of origin:
 Dhading

Distance from origin:

0% <10 mins
 0% <30 mins
 23.1% 30 mins - 1 hour
 0% 2-3 hours
 76.9% Longer

IDPs sleep in site:

84.6% > 75%
 0% < 75%

Pre-EQ IDPs housing status:

100.0% Own
 0% Rented

Functioning toilets:

10.5 per site
 1.3 per 50 IDPs

Main drinking water sources:

61.5% Piped water supply
 30.8% Spring/river
 0% Water truck
 0% Protected Well
 0% Unprotected Well
 7.7% Surface water
 0% Hand pumps

Livelihood source - Post-EQ:

7.7% Agriculture/Livestock
 23.1% Daily wage/Laborer
 0% Trade
 0% Craftsmen
 0% Employed
 69.2% None

On-site security available:

38.5% Yes
 61.5% No

Area of intended return:

38.5% Place of origin
 0% Place of Habitual residence
 0% Nearest Village
 0% Other part in the country
 53.8% None (Stay here)
 7.7% Don't know

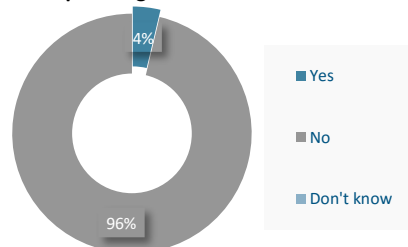
Main factors preventing return:

0% House damaged/destroyed
 61.5% Fear of landslide/aftershock
 38.5% Lack of access
 0% No livelihood
 0% Declared red zone
 0% Basic infrastructures damaged

Top three NFIs need:

Blankets, Stove, and Kitchen sets

HHs planning to move for the winter:



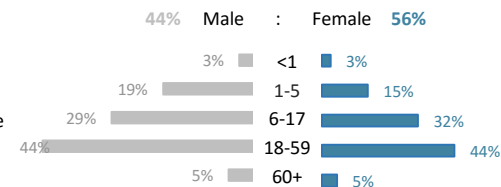
Majority of shelters at sites are suitable for the winter:

100.0% No
 0% Yes
 0% Don't know

Access to food distribution/support for IDPs:

53.8% Yes, On-Site
 23.1% Yes, Off-site
 23.1% No

Demographics



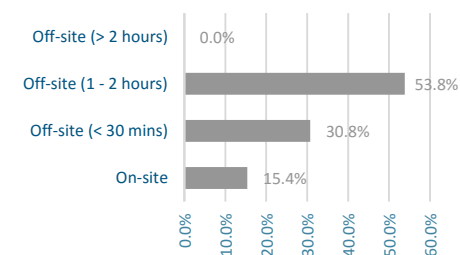
IDPs with special needs

1.2% Pregnant women
 5.3% Breastfeeding mothers
 0.9% Persons with disabilities
 0.2% Persons with chronic diseases

IDPs living condition (Shelter):

	% of HH living in temporary shelter (CGIs)	% of HH living in tents	% of HH living in makeshift	% of HH living indoors
< 25%	6%	46%	24%	0%
< 50%	14%	0%	18%	0%
< 75%	14%	4%	0%	0%
75% +	28%	7%	32%	0%
None	39%	43%	26%	100%
Unknown	0%	0%	0%	0%

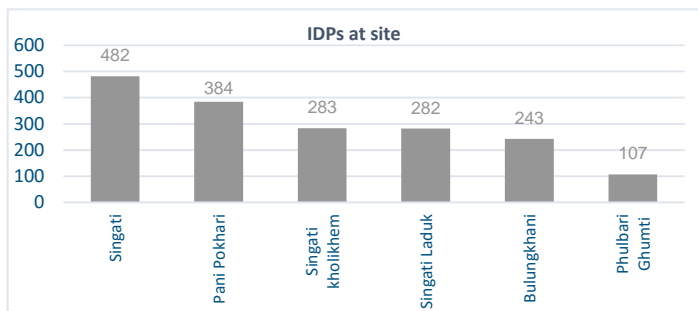
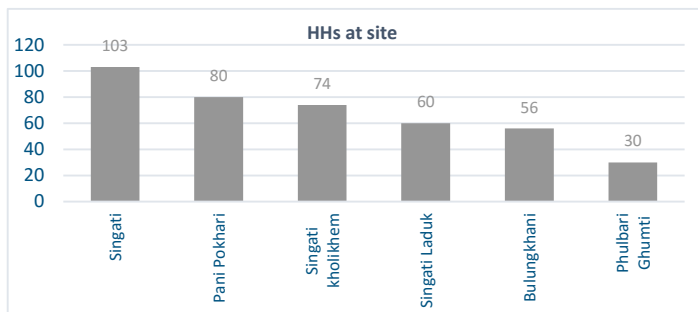
Distance to health facility:



IDPs know where to report incidents:

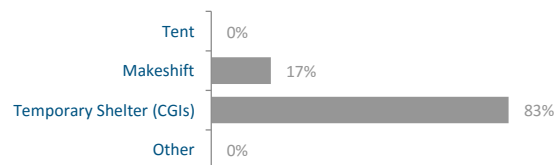
61.5% Yes
 38.5% No
 100.0% Unknown

6 Number of sites assessed
 403 Total number of displaced household
 1,781 Total number of IDPs



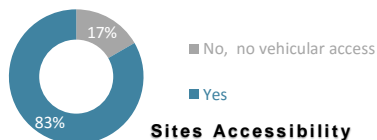
- Site types:**
- 2 Collective Centre (schools, offices, religious, hospital, other)
 - 2 Open ground (park, playground, sports ground, other)
 - 2 Other (Cultivated/agriculture land, road side, private land)

Common shelter types:



Sites Classification:

- 0 Planned
- 6 Spontaneous



IDPs district of origin:
 Dolakha

Distance from origin:

- 16.7% <10 mins
- 50.0% <30 mins
- 16.7% 30 mins - 1 hour
- 16.7% 2-3 hours
- 0% Longer

IDPs sleep in site:

- 100.0% > 75%
- 0% < 75%

Pre-EQ IDPs housing status:

- 100.0% Own
- 0% Rented

Functioning toilets:

- 17.0 per site
- 2.9 per 50 IDPs

Main drinking water sources:

- 66.7% Piped water supply
- 16.7% Spring/river
- 0% Water truck
- 0% Protected Well
- 0% Unprotected Well
- 16.7% Surface water
- 0% Hand pumps

Livelihood source - Post-EQ:

- 33.3% Agriculture/Livestock
- 0% Daily wage/Laborer
- 50.0% Trade
- 0% Craftsmen
- 0% Employed
- 16.7% None

On-site security available:

- 83.3% Yes
- 16.7% No

Area of intended return:

- 16.7% Place of origin
- 16.7% Place of Habitual residence
- 16.7% Nearest Village
- 0% Other part in the country
- 50.0% None (Stay here)
- 0% Don't know

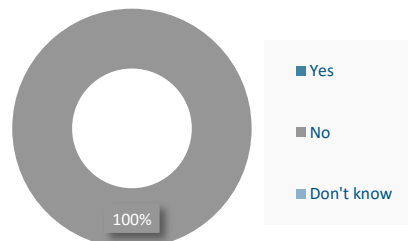
Main factors preventing return:

- 0% House damaged/destroyed
- 50.0% Fear of landslide/aftershock
- 0% Lack of access
- 0% No livelihood
- 16.7% Declared red zone
- 33.3% Basic infrastructures damaged

Top three NFIs need:

Blankets, CGIs, and Kitchen sets

HHs planning to move for the winter:



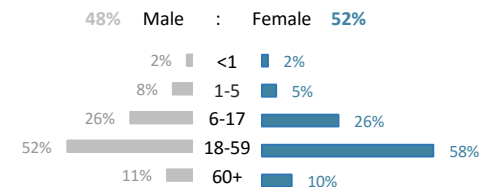
Majority of shelters at sites are suitable for the winter:

- 74.2% No
- 18.4% Yes
- 7.4% Don't know

Access to food distribution/support for IDPs:

- 33.3% Yes, On-Site
- 33.3% Yes, Off-site
- 33.3% No

Demographics



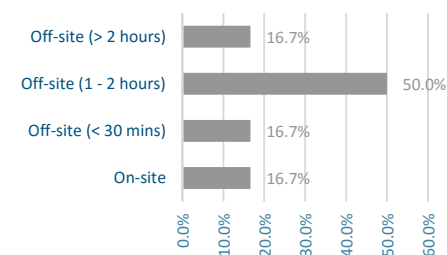
IDPs with special needs

- 1.0% Pregnant women
- 5.0% Breastfeeding mothers
- 1.0% Persons with disabilities
- 0% Persons with chronic diseases

IDPs living condition (Shelter):

	% of HH living in temporary shelter (CGIs)	% of HH living in tents	% of HH living in makeshift	% of HH living indoors
< 25%	19%	59%	0%	0%
< 50%	0%	0%	0%	0%
< 75%	14%	0%	0%	0%
75% +	62%	0%	20%	0%
None	5%	41%	80%	100%
Unknown	0%	0%	0%	0%

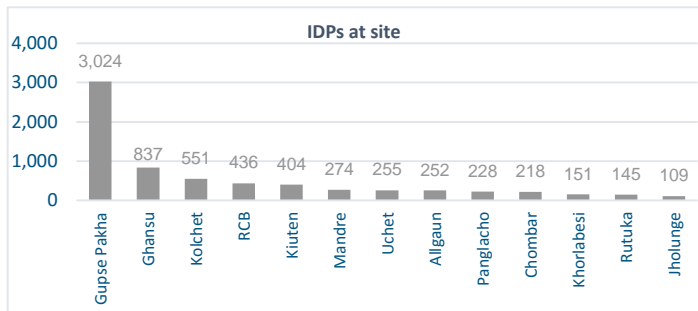
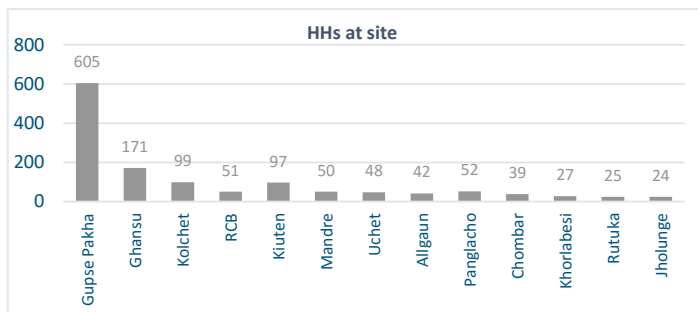
Distance to health facility:



IDPs know where to report incidents:

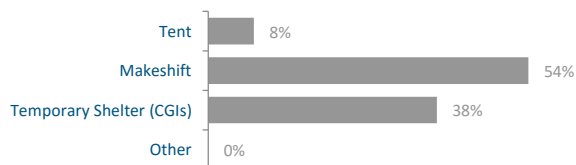
- 100.0% Yes
- 0% No
- 100.0% Unknown

13 Number of sites assessed
 1,330 Total number of displaced household
 6,884 Total number of IDPs



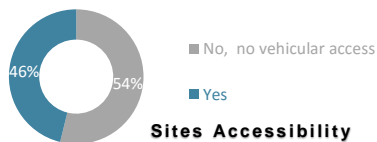
Site types:
 1 Collective Centre (schools, offices, religious, hospital, other)
 12 Open ground (park, playground, sports ground, other)
 0 Other (Cultivated/agriculture land, road side, private land)

Common shelter types:



Sites Classification:

0 Planned
 13 Spontaneous



Sites Accessibility

IDPs district of origin:
 Gorkha

Distance from origin:
 0% <10 mins
 69.2% <30 mins
 7.7% 30 mins - 1 hour
 23.1% 2-3 hours
 0% Longer

IDPs sleep in site:
 100.0% > 75%
 0% < 75%

Pre-EQ IDPs housing status:
 100.0% Own
 0% Rented

Functioning toilets:
 11.6 per site
 1.1 per 50 IDPs

Main drinking water sources:
 100.0% Piped water supply
 0% Spring/river
 0% Water truck
 0% Protected Well
 0% Unprotected Well
 0% Surface water
 0% Hand pumps

Livelihood source - Post-EQ:
 76.9% Agriculture/Livestock
 7.7% Daily wage/Laborer
 0% Trade
 7.7% Craftsmen
 7.7% Employed
 0% None

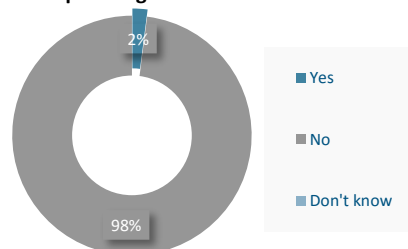
On-site security available:
 46.2% Yes
 53.8% No

Area of intended return:
 46.2% Place of origin
 0% Place of Habitual residence
 30.8% Nearest Village
 0% Other part in the country
 7.7% None (Stay here)
 15.4% Don't know

Main factors preventing return:
 0% House damaged/destroyed
 92.3% Fear of landslide/aftershock
 0% Lack of access
 7.7% No livelihood
 0% Declared red zone
 0% Basic infrastructures damaged

Top three NFIs need:
 CGIs, Stove, and CGIs

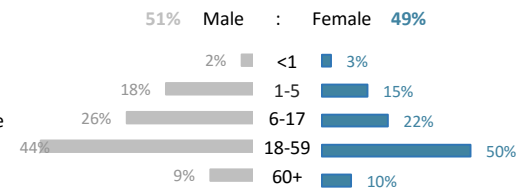
HHs planning to move for the winter:



Majority of shelters at sites are suitable for the winter:
 100.0% No
 0% Yes
 0% Don't know

Access to food distribution/support for IDPs:
 61.5% Yes, On-Site
 7.7% Yes, Off-site
 30.8% No

Demographics



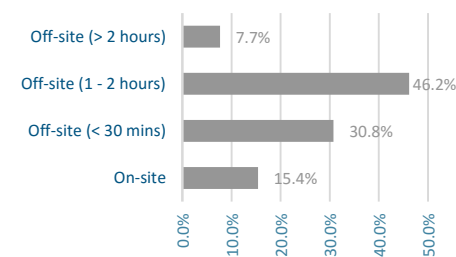
IDPs with special needs

0.9% Pregnant women
 2.9% Breastfeeding mothers
 0.5% Persons with disabilities
 1.0% Persons with chronic diseases

IDPs living condition (Shelter):

	% of HH living in temporary shelter (CGIs)	% of HH living in tents	% of HH living in makeshift	% of HH living indoors
< 25%	56%	58%	13%	0%
< 50%	0%	0%	0%	0%
< 75%	0%	0%	49%	0%
75% +	16%	3%	32%	0%
None	28%	39%	7%	100%
Unknown	0%	0%	0%	0%

Distance to health facility:



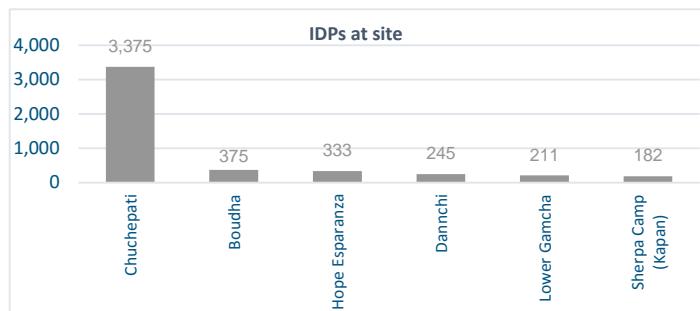
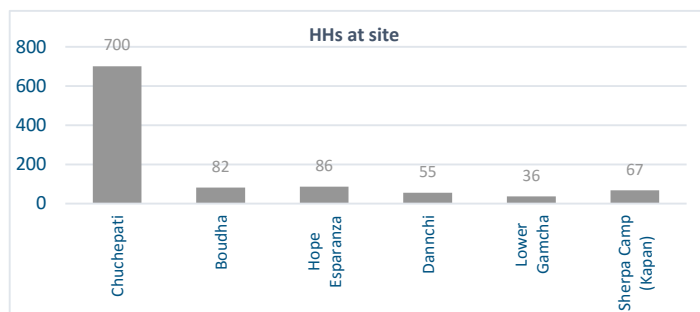
IDPs know where to report incidents:

53.8% Yes
 46.2% No
 100.0% Unknown

6 Number of sites assessed

1,026 Total number of displaced household

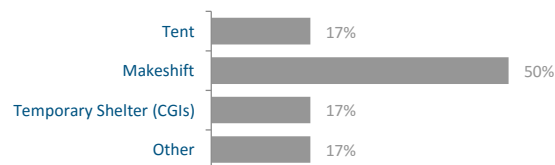
4,721 Total number of IDPs



Site types:

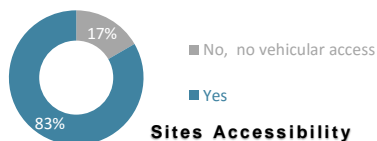
- 2 Collective Centre (schools, offices, religious, hospital, other)
- 3 Open ground (park, playground, sports ground, other)
- 1 Other (Cultivated/agriculture land, road side, private land)

Common shelter types:



Sites Classification:

- 0 Planned
- 6 Spontaneous



IDPs district of origin:

Kathmandu, Sindhupalchok & Rasuwa

Distance from origin:

- 16.7% <10 mins
- 0% <30 mins
- 0% 30 mins - 1 hour
- 16.7% 2-3 hours
- 66.7% Longer

IDPs sleep in site:

- 50.0% > 75%
- 50.0% < 75%

Pre-EQ IDPs housing status:

- 31.8% Own
- 68.2% Rented

Functioning toilets:

- 7.8 per site
- 0.5 per 50 IDPs

Main drinking water sources:

- 33.3% Piped water supply
- 0% Spring/river
- 50.0% Water truck
- 0% Protected Well
- 0% Unprotected Well
- 0% Surface water
- 16.7% Hand pumps

Livelihood source - Post-EQ:

- 0% Agriculture/Livestock
- 33.3% Daily wage/Laborer
- 0% Trade
- 0% Craftsmen
- 0% Employed
- 66.7% None

On-site security available:

- 16.7% Yes
- 83.3% No

Area of intended return:

- 100.0% Place of origin
- 0% Place of Habitual residence
- 0% Nearest Village
- 0% Other part in the country
- 0% None (Stay here)
- 0% Don't know

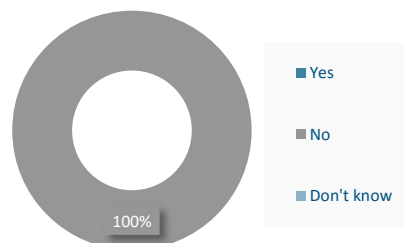
Main factors preventing return:

- 16.7% House damaged/destroyed
- 16.7% Fear of landslide/aftershock
- 0% Lack of access
- 33.3% No livelihood
- 33.3% Declared red zone
- 0% Basic infrastructures damaged

Top three NFIs need:

Blankets, Fire wood, and Kitchen sets

HHs planning to move for the winter:



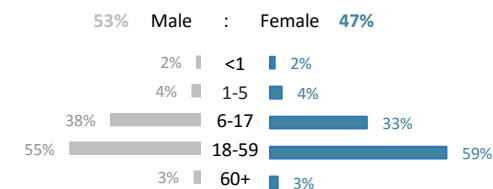
Majority of shelters at sites are suitable for the winter:

- 100.0% No
- 0% Yes
- 0% Don't know

Access to food distribution/support for IDPs:

- 33.3% Yes, On-Site
- 0% Yes, Off-site
- 66.7% No

Demographics



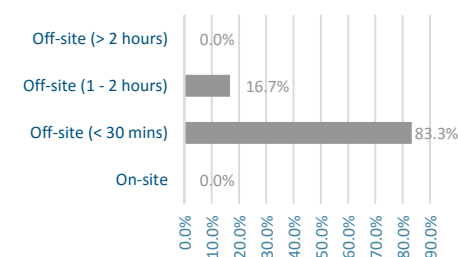
IDPs with special needs

- 0.3% Pregnant women
- 0.8% Breastfeeding mothers
- 0.2% Persons with disabilities
- 0.9% Persons with chronic diseases

IDPs living condition (Shelter):

	% of HH living in temporary shelter (CGIs)	% of HH living in tents	% of HH living in makeshift	% of HH living indoors
< 25%	0%	0%	0%	0%
< 50%	0%	7%	7%	0%
< 75%	0%	0%	0%	0%
75% +	9%	8%	76%	0%
None	91%	85%	17%	100%
Unknown	0%	0%	0%	0%

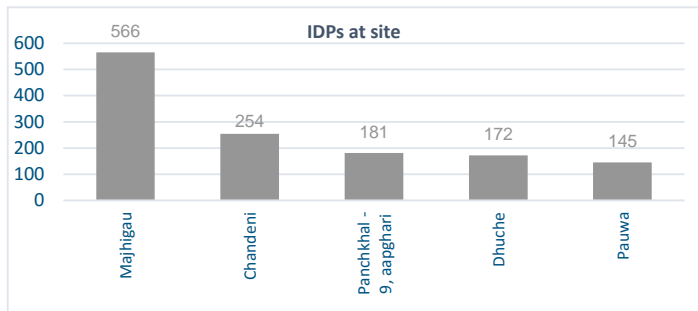
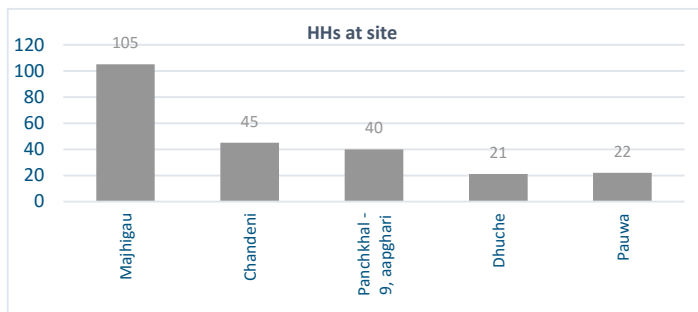
Distance to health facility:



IDPs know where to report incidents:

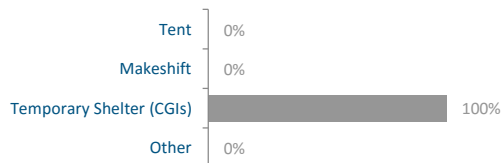
- 100.0% Yes
- 0% No
- 100.0% Unknown

5 Number of sites assessed
 233 Total number of displaced household
 1,318 Total number of IDPs



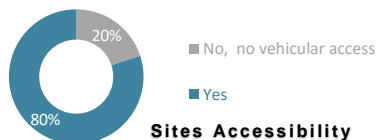
Site types:
 0 Collective Centre (schools, offices, religious, hospital, other)
 5 Open ground (park, playground, sports ground, other)
 0 Other (Cultivated/agriculture land, road side, private land)

Common shelter types:



Sites Classification:

0 Planned
 5 Spontaneous



IDPs district of origin:
 Kavrepalanchok

Distance from origin:
 80.0% <10 mins
 0% <30 mins
 0% 30 mins - 1 hour
 20.0% 2-3 hours
 0% Longer

IDPs sleep in site:
 100.0% > 75%
 0% < 75%

Pre-EQ IDPs housing status:
 100.0% Own
 0% Rented

Functioning toilets:
 8.2 per site
 1.6 per 50 IDPs

Main drinking water sources:
 100.0% Piped water supply
 0% Spring/river
 0% Water truck
 0% Protected Well
 0% Unprotected Well
 0% Surface water
 0% Hand pumps

Livelihood source - Post-EQ:
 80.0% Agriculture/Livestock
 0% Daily wage/Laborer
 0% Trade
 20.0% Craftsmen
 0% Employed
 0% None

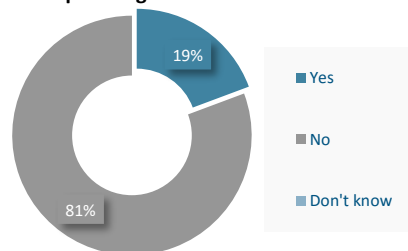
On-site security available:
 0% Yes
 100.0% No

Area of intended return:
 0% Place of origin
 80.0% Place of Habitual residence
 0% Nearest Village
 0% Other part in the country
 20.0% None (Stay here)
 0% Don't know

Main factors preventing return:
 100.0% House damaged/destroyed
 0% Fear of landslide/aftershock
 0% Lack of access
 0% No livelihood
 0% Declared red zone
 0% Basic infrastructures damaged

Top three NFIs need:
 Blankets, CGIs, and Kitchen sets

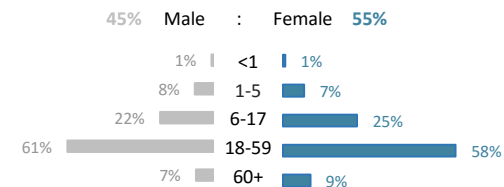
HHs planning to move for the winter:



Majority of shelters at sites are suitable for the winter:
 100.0% No
 0% Yes
 0% Don't know

Access to food distribution/support for IDPs:
 0% Yes, On-Site
 0% Yes, Off-site
 100.0% No

Demographics



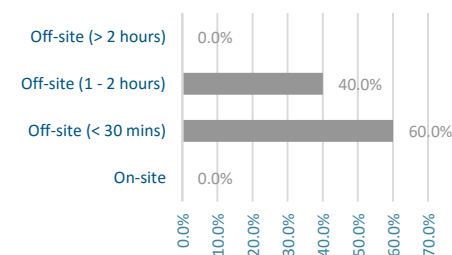
IDPs with special needs

1.0% Pregnant women
 2.6% Breastfeeding mothers
 0.9% Persons with disabilities
 1.2% Persons with chronic diseases

IDPs living condition (Shelter):

Category	% of HH living in temporary shelter (CGIs)	% of HH living in tents	% of HH living in makeshift	% of HH living indoors
< 25%	0%	0%	0%	19%
< 50%	0%	0%	0%	0%
< 75%	0%	0%	0%	0%
75% +	100%	0%	0%	0%
None	0%	100%	100%	81%
Unknown	0%	0%	0%	0%

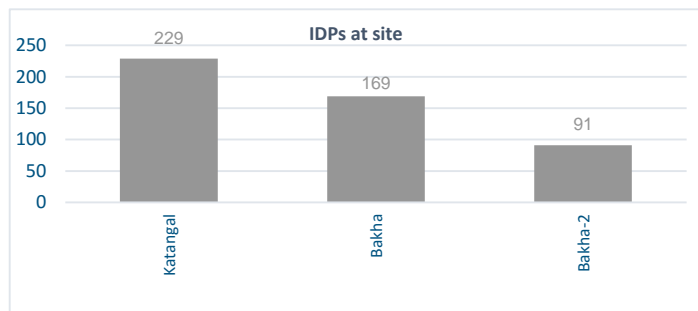
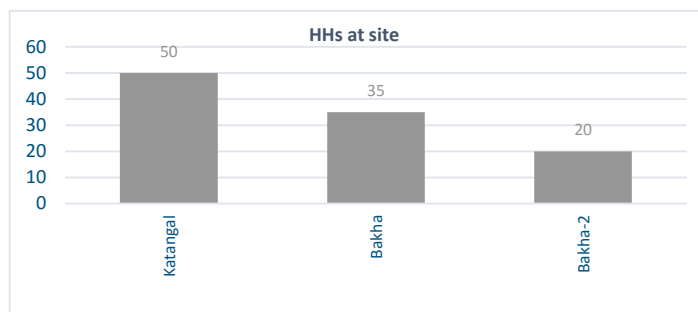
Distance to health facility:



IDPs know where to report incidents:

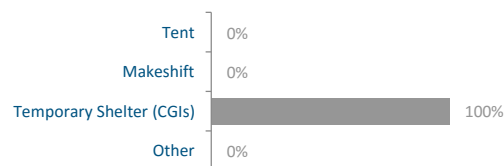
60.0% Yes
 40.0% No
 100.0% Unknown

3 Number of sites assessed
105 Total number of displaced household
489 Total number of IDPs



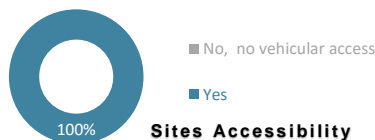
Site types:
0 Collective Centre (schools, offices, religious, hospital, other)
1 Open ground (park, playground, sports ground, other)
2 Other (Cultivated/agriculture land, road side, private land)

Common shelter types:



Sites Classification:

0 Planned
3 Spontaneous



IDPs district of origin:
Lalitpur

Distance from origin:

100.0% <10 mins
0% <30 mins
0% 30 mins - 1 hour
0% 2-3 hours
0% Longer

IDPs sleep in site:

0% > 75%
0% < 75%

Pre-EQ IDPs housing status:

100.0% Own
0% Rented

Functioning toilets:

5.7 per site
1.7 per 50 IDPs

Main drinking water sources:

100.0% Piped water supply
0% Spring/river
0% Water truck
0% Protected Well
0% Unprotected Well
0% Surface water
0% Hand pumps

Livelihood source - Post-EQ:

33.3% Agriculture/Livestock
0% Daily wage/Laborer
0% Trade
33.3% Craftsmen
33.3% Employed
0% None

On-site security available:

0% Yes
100.0% No

Area of intended return:

100.0% Place of origin
0% Place of Habitual residence
0% Nearest Village
0% Other part in the country
0% None (Stay here)
0% Don't know

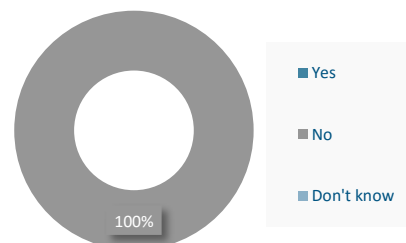
Main factors preventing return:

100.0% House damaged/destroyed
0% Fear of landslide/aftershock
0% Lack of access
0% No livelihood
0% Declared red zone
0% Basic infrastructures damaged

Top three NFIs need:

WASH facility, Insulator in shelter, and Cooking Gas

HHs planning to move for the winter:



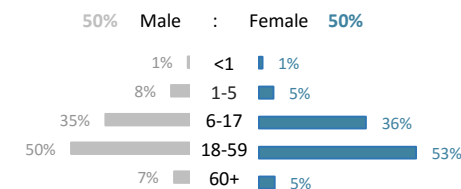
Majority of shelters at sites are suitable for the winter:

100.0% No
0% Yes
0% Don't know

Access to food distribution/support for IDPs:

0% Yes, On-Site
0% Yes, Off-site
100.0% No

Demographics



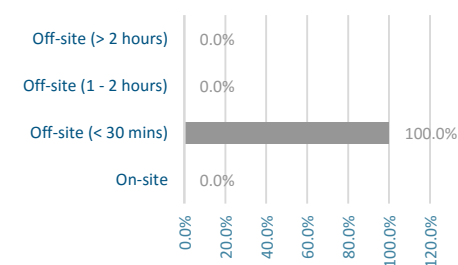
IDPs with special needs

0.8% Pregnant women
3.3% Breastfeeding mothers
1.0% Persons with disabilities
0.2% Persons with chronic diseases

IDPs living condition (Shelter):

Category	% of HH living in temporary shelter (CGIs)	% of HH living in tents	% of HH living in makeshift	% of HH living indoors
< 25%	#N/A	33%	0%	0%
< 50%	#N/A	0%	0%	0%
< 75%	#N/A	0%	0%	0%
75% +	#N/A	0%	0%	0%
None	#N/A	67%	100%	100%
Unknown	0%	0%	0%	0%

Distance to health facility:



IDPs know where to report incidents:

100.0% Yes
0% No
100.0% Unknown

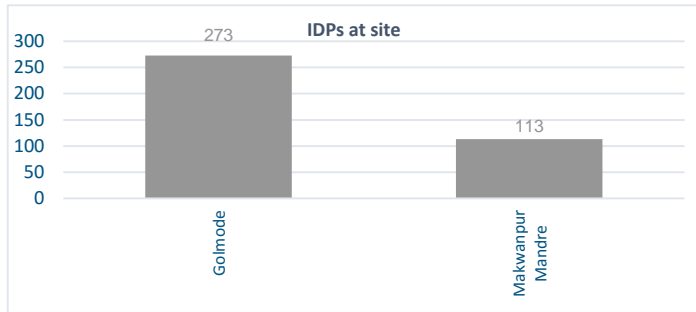
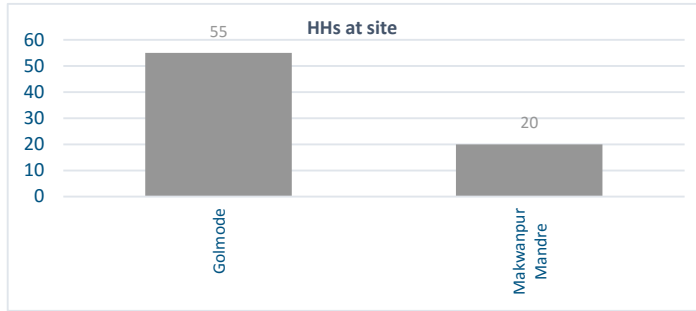


Makwanpur

Survey Date: 27 October - 11 November 2015

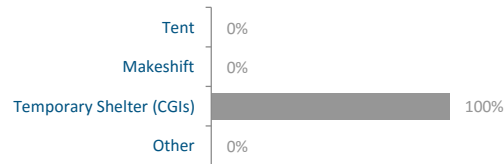
Published on: 25 November 2015

- 2 Number of sites assessed
- 75 Total number of displaced household
- 386 Total number of IDPs



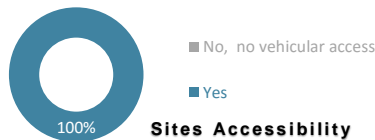
- Site types:**
- 0 Collective Centre (schools, offices, religious, hospital, other)
 - 2 Open ground (park, playground, sports ground, other)
 - 0 Other (Cultivated/agriculture land, road side, private land)

Common shelter types:



Sites Classification:

- 0 Planned
- 2 Spontaneous



IDPs district of origin:
Makwanpur

- Distance from origin:**
- 0% <10 mins
 - 50.0% <30 mins
 - 50.0% 30 mins - 1 hour
 - 0% 2-3 hours
 - 0% Longer

- IDPs sleep in site:**
- 100.0% > 75%
 - 0% < 75%

- Pre-EQ IDPs housing status:**
- 100.0% Own
 - 0% Rented

- Functioning toilets:**
- 9.5 per site
 - 2.5 per 50 IDPs

- Main drinking water sources:**
- 100.0% Piped water supply
 - 0% Spring/river
 - 0% Water truck
 - 0% Protected Well
 - 0% Unprotected Well
 - 0% Surface water
 - 0% Hand pumps

- Livelihood source - Post-EQ:**
- 100.0% Agriculture/Livestock
 - 0% Daily wage/Laborer
 - 0% Trade
 - 0% Craftsmen
 - 0% Employed
 - 0% None

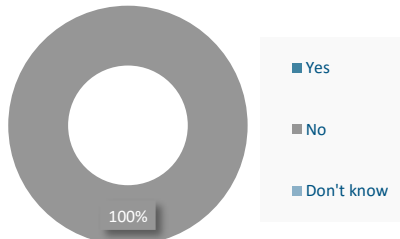
- On-site security available:**
- 50.0% Yes
 - 50.0% No

- Area of intended return:**
- 0% Place of origin
 - 50.0% Place of Habitual residence
 - 0% Nearest Village
 - 0% Other part in the country
 - 50.0% None (Stay here)
 - 0% Don't know

- Main factors preventing return:**
- 0% House damaged/destroyed
 - 50.0% Fear of landslide/aftershock
 - 50.0% Lack of access
 - 0% No livelihood
 - 0% Declared red zone
 - 0% Basic infrastructures damaged

- Top three NFIs need:**
Blankets, Stove, and Insulator in shelter

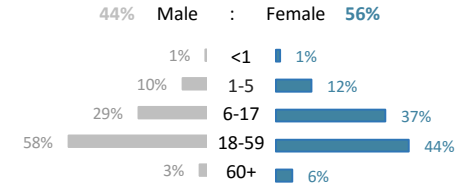
HHs planning to move for the winter:



- Majority of shelters at sites are suitable for the winter:**
- 100.0% No
 - 0% Yes
 - 0% Don't know

- Access to food distribution/support for IDPs:**
- 0% Yes, On-Site
 - 0% Yes, Off-site
 - 100.0% No

Demographics



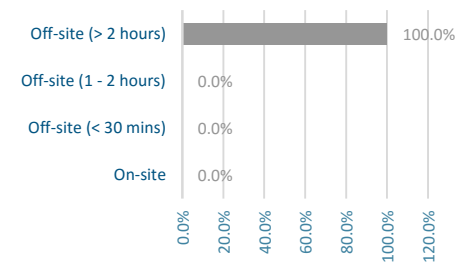
IDPs with special needs

- 1.6% Pregnant women
- 2.3% Breastfeeding mothers
- 0.5% Persons with disabilities
- 0% Persons with chronic diseases

IDPs living condition (Shelter):

	% of HH living in temporary shelter (CGIs)	% of HH living in tents	% of HH living in makeshift	% of HH living indoors
< 25%	0%	0%	0%	0%
< 50%	0%	0%	0%	0%
< 75%	73%	0%	0%	0%
75% +	27%	0%	0%	0%
None	0%	100%	100%	100%
Unknown	0%	0%	0%	0%

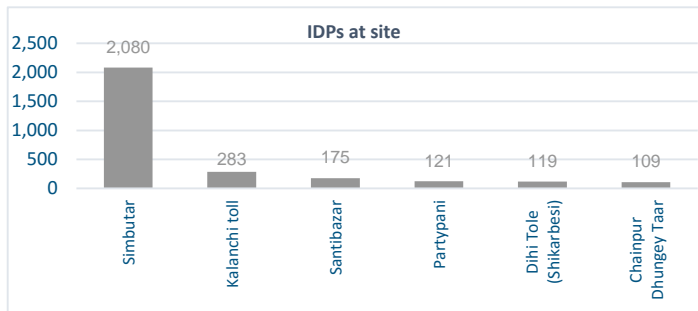
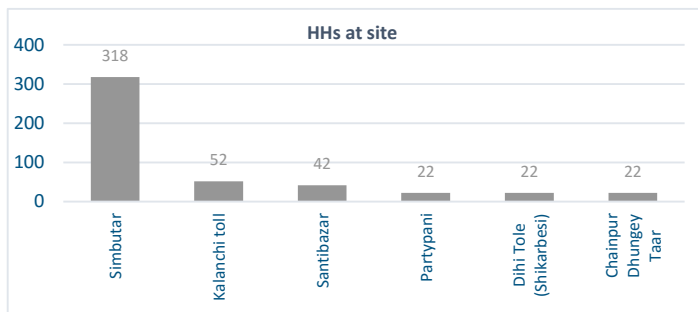
Distance to health facility:



IDPs know where to report incidents:

- 50.0% Yes
- 50.0% No
- 100.0% Unknown

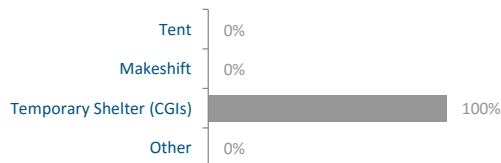
6 Number of sites assessed
 478 Total number of displaced household
 2,887 Total number of IDPs



Site types:

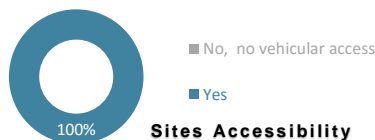
- 0 Collective Centre (schools, offices, religious, hospital, other)
- 6 Open ground (park, playground, sports ground, other)
- 0 Other (Cultivated/agriculture land, road side, private land)

Common shelter types:



Sites Classification:

- 0 Planned
- 6 Spontaneous



IDPs district of origin:
 Nuwakot & Rasuwa

Distance from origin:

- 33.3% <10 mins
- 33.3% <30 mins
- 0% 30 mins - 1 hour
- 0% 2-3 hours
- 33.3% Longer

IDPs sleep in site:

- 100.0% > 75%
- 0% < 75%

Pre-EQ IDPs housing status:

- 100.0% Own
- 0% Rented

Functioning toilets:

- 18.0 per site
- 1.9 per 50 IDPs

Main drinking water sources:

- 33.3% Piped water supply
- 50.0% Spring/river
- 0% Water truck
- 0% Protected Well
- 16.7% Unprotected Well
- 0% Surface water
- 0% Hand pumps

Livelihood source - Post-EQ:

- 83.3% Agriculture/Livestock
- 16.7% Daily wage/Laborer
- 0% Trade
- 0% Craftsmen
- 0% Employed
- 0% None

On-site security available:

- 33.3% Yes
- 66.7% No

Area of intended return:

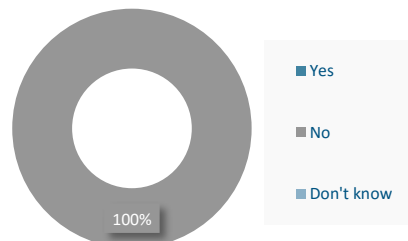
- 50.0% Place of origin
- 0% Place of Habitual residence
- 16.7% Nearest Village
- 0% Other part in the country
- 0% None (Stay here)
- 33.3% Don't know

Main factors preventing return:

- 50.0% House damaged/destroyed
- 33.3% Fear of landslide/aftershock
- 16.7% Lack of access
- 0% No livelihood
- 0% Declared red zone
- 0% Basic infrastructures damaged

Top three NFIs need:
 Blankets, Fire wood, and None

HHs planning to move for the winter:



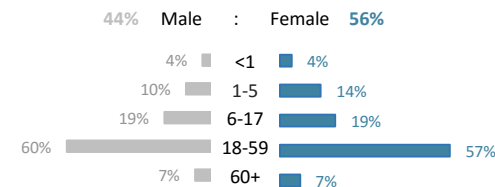
Majority of shelters at sites are suitable for the winter:

- 100.0% No
- 0% Yes
- 0% Don't know

Access to food distribution/support for IDPs:

- 16.7% Yes, On-Site
- 0% Yes, Off-site
- 83.3% No

Demographics



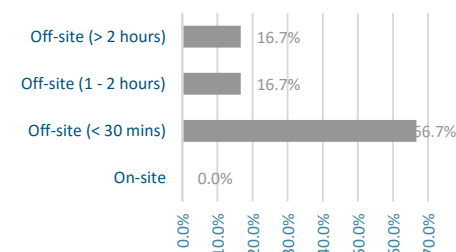
IDPs with special needs

- 0.5% Pregnant women
- 4.5% Breastfeeding mothers
- 0.7% Persons with disabilities
- 0% Persons with chronic diseases

IDPs living condition (Shelter):

Category	% of HH living in temporary shelter (CGIs)	% of HH living in tents	% of HH living in makeshift	% of HH living indoors
< 25%	0%	0%	0%	0%
< 50%	0%	0%	0%	0%
< 75%	0%	0%	0%	0%
75% +	100%	0%	0%	0%
None	0%	100%	100%	100%
Unknown	0%	0%	0%	0%

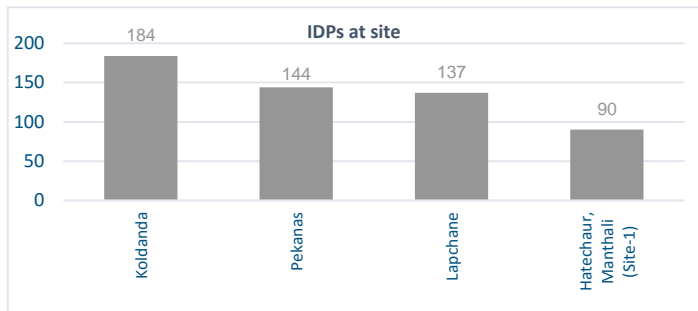
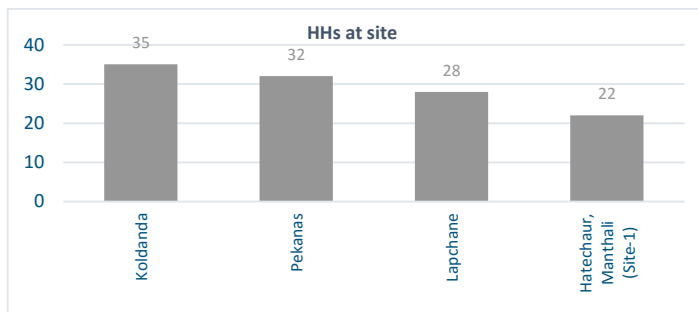
Distance to health facility:



IDPs know where to report incidents:

- 100.0% Yes
- 0% No
- 100.0% Unknown

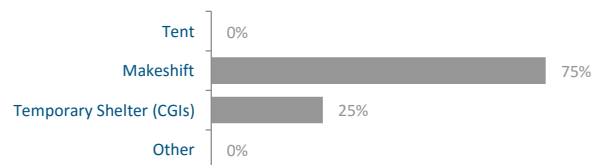
4 Number of sites assessed
 117 Total number of displaced household
 555 Total number of IDPs



Site types:

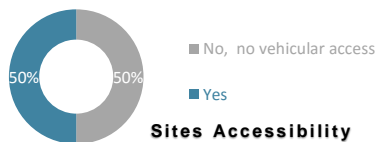
- 0 Collective Centre (schools, offices, religious, hospital, other)
- 4 Open ground (park, playground, sports ground, other)
- 0 Other (Cultivated/agriculture land, road side, private land)

Common shelter types:



Sites Classification:

0 Planned
 4 Spontaneous



IDPs district of origin:
 Dolakha & Ramechhap

Distance from origin:

- 75.0% <10 mins
- 25.0% <30 mins
- 0% 30 mins - 1 hour
- 0% 2-3 hours
- 0% Longer

IDPs sleep in site:

- 75.0% > 75%
- 25.0% < 75%

Pre-EQ IDPs housing status:

- 100.0% Own
- 0% Rented

Functioning toilets:

- 3.5 per site
- 1.3 per 50 IDPs

Main drinking water sources:

- 100.0% Piped water supply
- 0% Spring/river
- 0% Water truck
- 0% Protected Well
- 0% Unprotected Well
- 0% Surface water
- 0% Hand pumps

Livelihood source - Post-EQ:

- 75.0% Agriculture/Livestock
- 25.0% Daily wage/Laborer
- 0% Trade
- 0% Craftsmen
- 0% Employed
- 0% None

On-site security available:

- 50.0% Yes
- 50.0% No

Area of intended return:

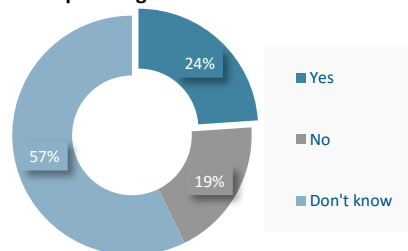
- 25.0% Place of origin
- 25.0% Place of Habitual residence
- 0% Nearest Village
- 0% Other part in the country
- 0% None (Stay here)
- 50.0% Don't know

Main factors preventing return:

- 100.0% House damaged/destroyed
- 0% Fear of landslide/aftershock
- 0% Lack of access
- 0% No livelihood
- 0% Declared red zone
- 0% Basic infrastructures damaged

Top three NFIs need:
 CGIs, Kitchen sets, and Tools

HHs planning to move for the winter:



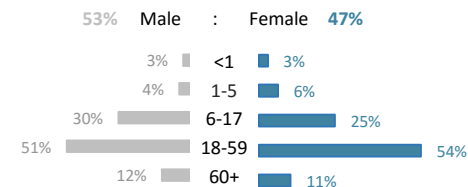
Majority of shelters at sites are suitable for the winter:

- 100.0% No
- 0% Yes
- 0% Don't know

Access to food distribution/support for IDPs:

- 0% Yes, On-Site
- 50.0% Yes, Off-site
- 50.0% No

Demographics



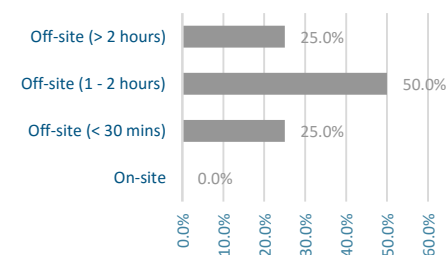
IDPs with special needs

- 2.9% Pregnant women
- 3.1% Breastfeeding mothers
- 0.2% Persons with disabilities
- 0% Persons with chronic diseases

IDPs living condition (Shelter):

	% of HH living in temporary shelter (CGIs)	% of HH living in tents	% of HH living in makeshift	% of HH living indoors
< 25%	34%	0%	30%	0%
< 50%	0%	0%	24%	0%
< 75%	0%	0%	27%	0%
75% +	37%	0%	0%	0%
None	29%	100%	19%	100%
Unknown	0%	0%	0%	0%

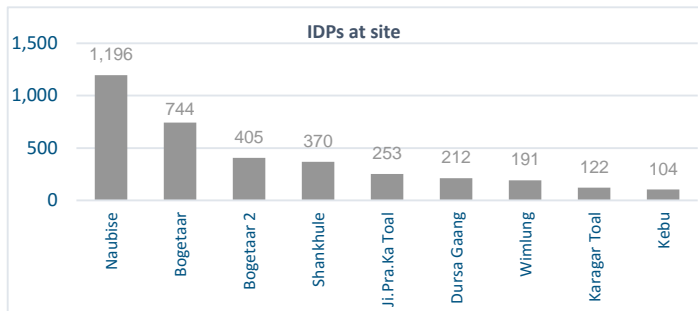
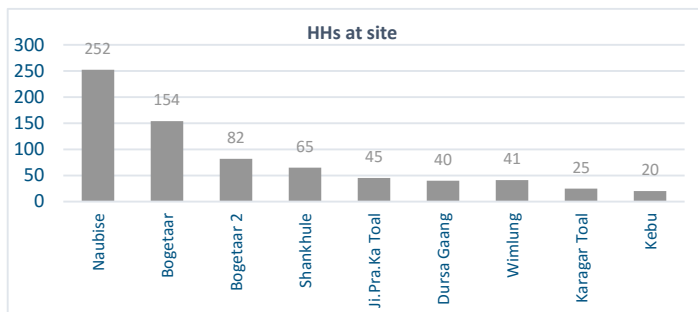
Distance to health facility:



IDPs know where to report incidents:

- 100.0% Yes
- 0% No
- 100.0% Unknown

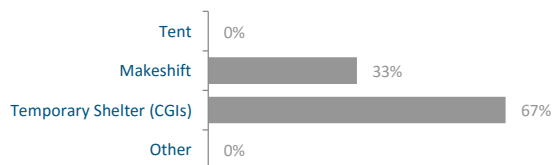
9 Number of sites assessed
 724 Total number of displaced household
 3,597 Total number of IDPs



Site types:

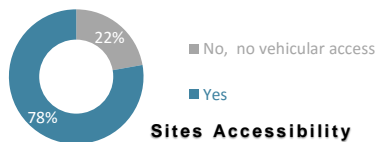
- 0 Collective Centre (schools, offices, religious, hospital, other)
- 2 Open ground (park, playground, sports ground, other)
- 7 Other (Cultivated/agriculture land, road side, private land)

Common shelter types:



Sites Classification:

- 0 Planned
- 9 Spontaneous



IDPs district of origin:
 Rasuwa

Distance from origin:

- 0% <10 mins
- 0% <30 mins
- 0% 30 mins - 1 hour
- 0% 2-3 hours
- 100.0% Longer

IDPs sleep in site:

- 100.0% > 75%
- 0% < 75%

Pre-EQ IDPs housing status:

- 100.0% Own
- 0% Rented

Functioning toilets:

- 17.2 per site
- 2.2 per 50 IDPs

Main drinking water sources:

- 44.4% Piped water supply
- 0% Spring/river
- 0% Water truck
- 33.3% Protected Well
- 22.2% Unprotected Well
- 0% Surface water
- 0% Hand pumps

Livelihood source - Post-EQ:

- 0% Agriculture/Livestock
- 22.2% Daily wage/Laborer
- 0% Trade
- 0% Craftsmen
- 0% Employed
- 77.8% None

On-site security available:

- 33.3% Yes
- 66.7% No

Area of intended return:

- 11.1% Place of origin
- 0% Place of Habitual residence
- 0% Nearest Village
- 0% Other part in the country
- 44.4% None (Stay here)
- 44.4% Don't know

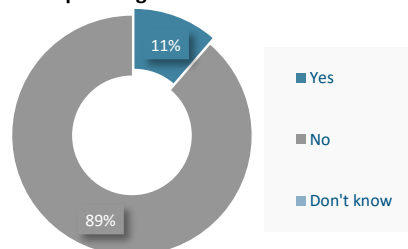
Main factors preventing return:

- 0% House damaged/destroyed
- 11.1% Fear of landslide/aftershock
- 88.9% Lack of access
- 0% No livelihood
- 0% Declared red zone
- 0% Basic infrastructures damaged

Top three NFIs need:

Blankets, Cooking Gas, and Fire wood

HHs planning to move for the winter:



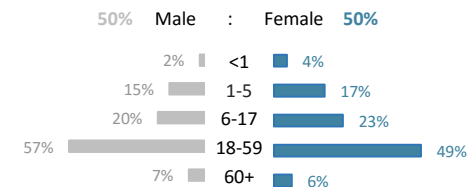
Majority of shelters at sites are suitable for the winter:

- 78.7% No
- 21.3% Yes
- 0% Don't know

Access to food distribution/support for IDPs:

- 11.1% Yes, On-Site
- 11.1% Yes, Off-site
- 77.8% No

Demographics



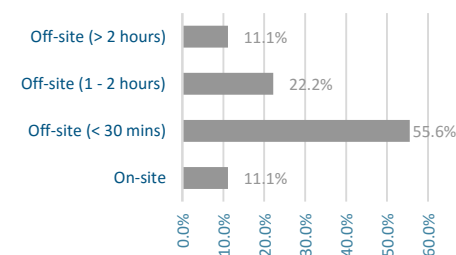
IDPs with special needs

- 1.4% Pregnant women
- 3.7% Breastfeeding mothers
- 1.3% Persons with disabilities
- 0.4% Persons with chronic diseases

IDPs living condition (Shelter):

	% of HH living in temporary shelter (CGIs)	% of HH living in tents	% of HH living in makeshift	% of HH living indoors
< 25%	9%	21%	0%	0%
< 50%	9%	0%	15%	0%
< 75%	6%	0%	0%	0%
75% +	76%	0%	3%	0%
None	0%	79%	82%	100%
Unknown	0%	0%	0%	0%

Distance to health facility:



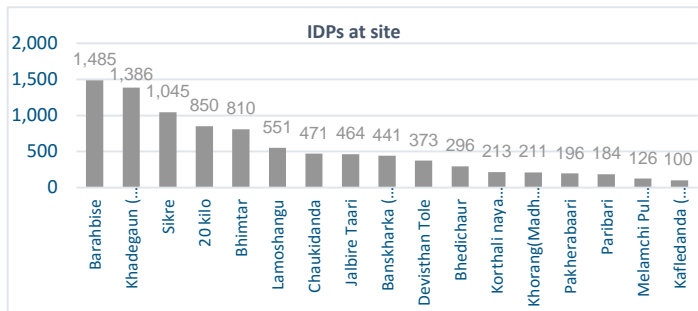
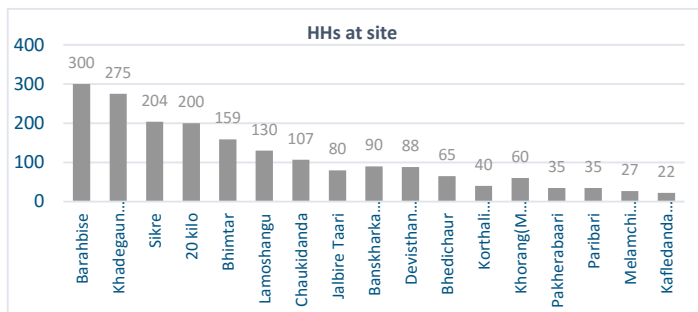
IDPs know where to report incidents:

- 100.0% Yes
- 0% No
- 100.0% Unknown

17 Number of sites assessed

1,917 Total number of displaced household

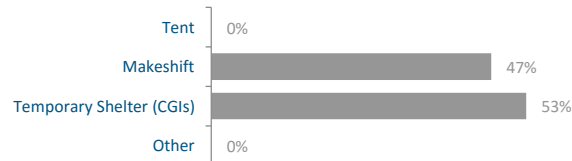
9,202 Total number of IDPs



Site types:

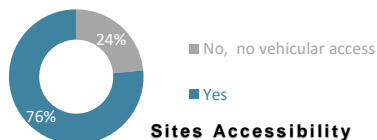
- 1 Collective Centre (schools, offices, religious, hospital, other)
- 10 Open ground (park, playground, sports ground, other)
- 6 Other (Cultivated/agriculture land, road side, private land)

Common shelter types:



Sites Classification:

- 0 Planned
- 17 Spontaneous



Sites Accessibility

IDPs district of origin:

Sindhupalchok

Distance from origin:

- 52.9% <10 mins
- 23.5% <30 mins
- 5.9% 30 mins - 1 hour
- 5.9% 2-3 hours
- 11.8% Longer

IDPs sleep in site:

- 100.0% > 75%
- 0% < 75%

Pre-EQ IDPs housing status:

- 91.8% Own
- 8.2% Rented

Functioning toilets:

- 18.2 per site
- 1.7 per 50 IDPs

Main drinking water sources:

- 88.2% Piped water supply
- 5.9% Spring/river
- 0% Water truck
- 5.9% Protected Well
- 0% Unprotected Well
- 0% Surface water
- 0% Hand pumps

Livelihood source - Post-EQ:

- 35.3% Agriculture/Livestock
- 17.6% Daily wage/Laborer
- 11.8% Trade
- 0% Craftsmen
- 0% Employed
- 35.3% None

On-site security available:

- 11.8% Yes
- 88.2% No

Area of intended return:

- 52.9% Place of origin
- 5.9% Place of Habitual residence
- 0% Nearest Village
- 5.9% Other part in the country
- 35.3% None (Stay here)
- 0% Don't know

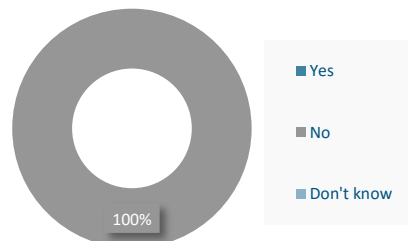
Main factors preventing return:

- 52.9% House damaged/destroyed
- 41.2% Fear of landslide/aftershock
- 5.9% Lack of access
- 0% No livelihood
- 0% Declared red zone
- 0% Basic infrastructures damaged

Top three NFIs need:

CGIs, Tools, and Cooking Gas

HHs planning to move for the winter:



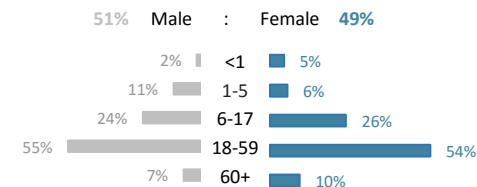
Majority of shelters at sites are suitable for the winter:

- 100.0% No
- 0% Yes
- 0% Don't know

Access to food distribution/support for IDPs:

- 17.6% Yes, On-Site
- 47.1% Yes, Off-site
- 35.3% No

Demographics



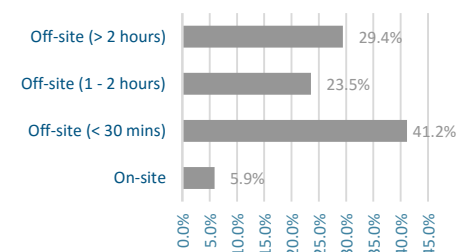
IDPs with special needs

- 0.6% Pregnant women
- 4.1% Breastfeeding mothers
- 1.0% Persons with disabilities
- 3.7% Persons with chronic diseases

IDPs living condition (Shelter):

	% of HH living in temporary shelter (CGIs)	% of HH living in tents	% of HH living in makeshift	% of HH living indoors
< 25%	24%	21%	24%	30%
< 50%	13%	0%	13%	0%
< 75%	0%	0%	9%	0%
75% +	36%	0%	27%	0%
None	27%	79%	28%	70%
Unknown	0%	0%	0%	0%

Distance to health facility:



IDPs know where to report incidents:

- 100.0% Yes
- 0% No
- 100.0% Unknown