

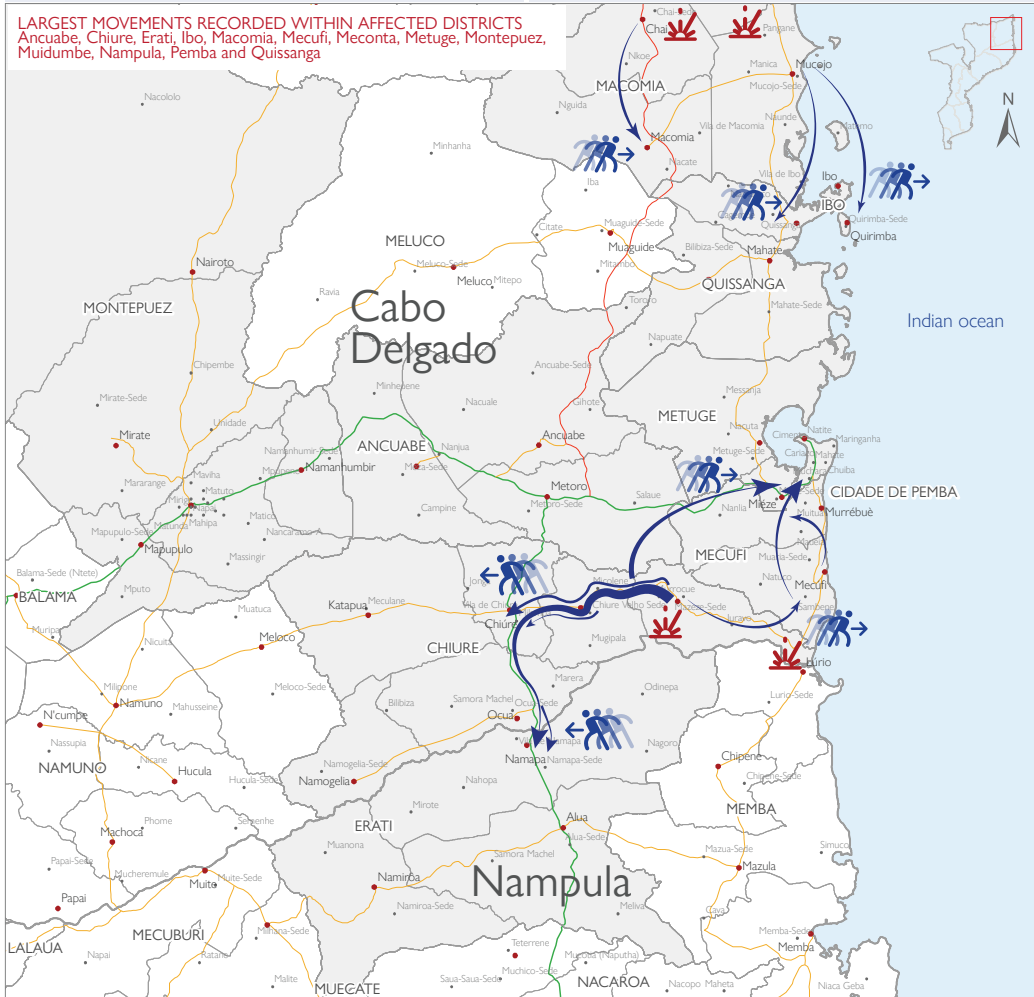
68,156
Cumulative number of displaced individuals
(08 - 27 February 2024)

14,022
Cumulative number of displaced families
(08 - 27 February 2024)

Nature of trigger:
Conflicts/Attacks,
Fear of attacks

Mode of transportation:
Boat/canoe, Bus, walking

LARGEST MOVEMENTS RECORDED WITHIN AFFECTED DISTRICTS
Ancuabe, Chiure, Erati, Ibo, Macomia, Mecufi, Meconta, Metuge, Montepuez,
Muidumbe, Namputa, Pemba and Quissanga



Legend:
 Arrivals within/outside district
 Transits within/outside district
 Departures within/outside district
 Number of displaced individuals within/outside the districts, due to events
 Attacks
 Primary roads
 Secondary roads
 Tertiary roads
 Localities/Villages
 Districts affected
 Indian ocean
 Main villages

The depiction and use of boundaries, geographic names, and related data shown on maps and included in this report are not warranted to be error free nor do they imply judgment on the legal status of any territory, endorsement or acceptance of such boundaries by IOM.

Between 22 December 2023 to 27 February 2024, sporadic attacks and fear of attacks by Non-state Armed Groups in Macomia, Chiure, Mecufi, Mocimboa da Praia, and Muidumbe triggered the cumulative displacement **81,721** individuals/**17,591** families. [For more see Emergency Tracking Online Dashboard]. The current Movement Alert #102 reports on recent attacks recorded in Chiure, Macomia, and Mecufi between 8 to 27 February that displaced **68,156** individuals.

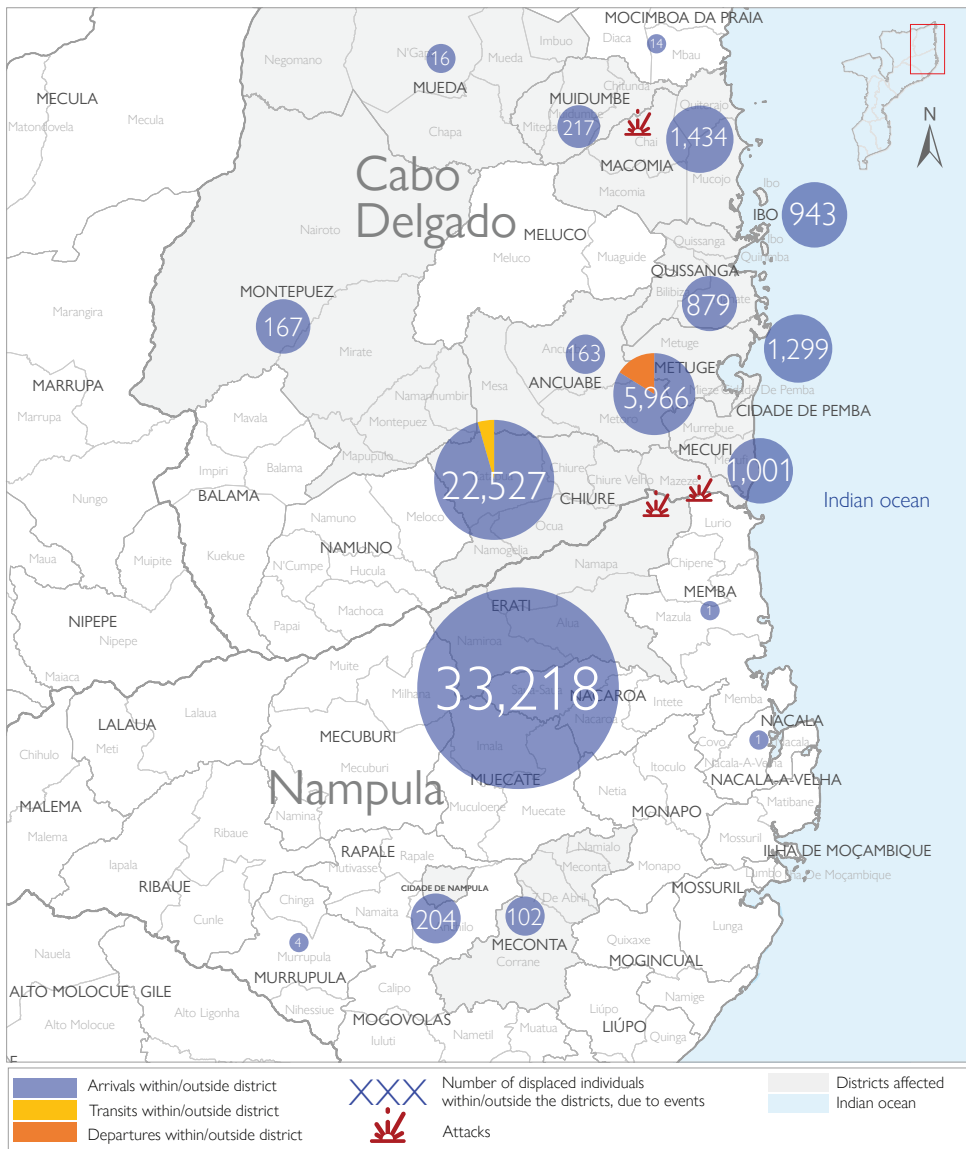
Chiure attack | 63,115 Individuals displaced
(10 - 27 February 2024)

Within the reporting period, attacks and the fear of attacks by Non-State Armed Groups in Chiure (Ocuá, Mazeze, Chiure Velho posto) led to the displacement of **63,115** individuals. The affected families have sought refuge in displacement sites and host communities in Erati, Chiure, Metuge, Pemba and Ancuabe. Within displacement sites, **3,827** families with **17,625** individuals have taken refuge in displacement centres of Chiure (Maningane, Muajaja, Kuphe, Namitua, Nahavara, Meriha, and Namisir). In Metuge, **102** families with **371** individuals have taken refuge in displacement centres of Ntocota, Bandar, Ngunga. Over the last 72 hours, a significant influx of **33,218** individuals displaced from Chiure have been received by Namapa host communities (Eratí, Namputa). Interviews with families are ongoing across registration points in Erati district (Namapa, Odinepa and Alua).

Macomia attack | 3,658 Individuals displaced
(08 - 27 February 2024)

Within the reporting period, attacks and the fear of attacks by Non-State Armed Groups in Macomia district (Mucojo, Pagane, and Chai) led to the displacement of **3,658** individuals. The affected families have sought refuge in displacement sites and host communities in Macomia Sede, Ibo (Ibo Sede, Quirimba), Quissanga (Tandanhange) and Pemba Cidade (Natite).

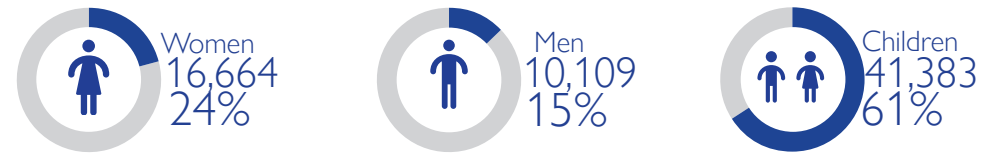
Within displacement sites, **1,144** individuals have been recorded in Xinavane, Nanga A, and Nanga B Centres. Additionally, an estimated **100** families (**366** individuals) have arrived on Ibo Island, while **149** families (**443** individuals) have arrived on Quirimba with intentions to stay with host communities in the coming weeks. Families received in the Natite and Maringanha neighbourhoods in Pemba plan to stay with host families in the immediate future.



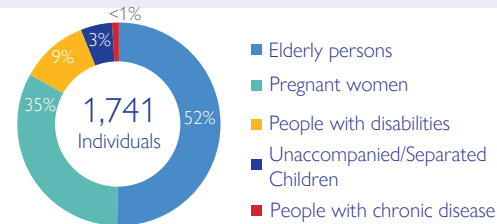
Maringanha neighbourhoods. In Metuge, 66 families (with 261 individuals) have been recorded across neighbourhoods in Mieze. Approximately 390 individuals are displaced within Mecufi. Families received in Pemba and Metuge plan to stay with host families in the immediate future.

Owing to prevailing security concerns in the region reported by displaced families, intentions on duration of their stay in current locations of displacement sites and host communities remains uncertain. The objective of the Emergency Tracking Tool (ETT) - Movement Alert is to collect information on large and sudden population movements, providing humanitarian response partners with data on IDPs to support effective humanitarian response. Information is collected through key informants' interviews or direct observation. This alert provides basic information on displacements, and additional information can be shared upon request.

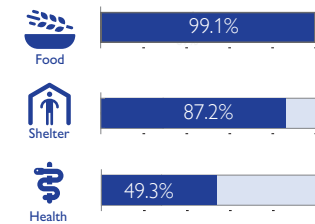
DEMOGRAPHIC PROFILE



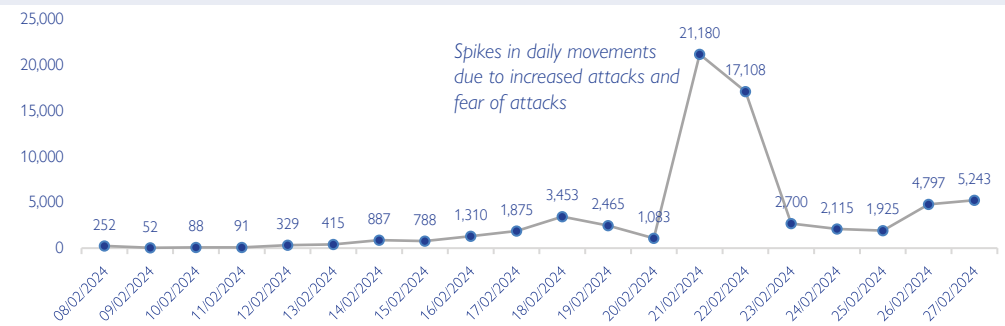
VULNERABILITIES



URGENT NEEDS



TREND: DISPLACED INDIVIDUALS



Mecufi attack | 948 Individuals displaced (08 - 27 February 2024)

Within the reporting period, attacks and the fear of attacks by Non-State Armed Groups in Mecufi led to the displacement of 948 individuals. The affected families have sought refuge in displacement sites and host communities in Pemba, Metuge and Mecufi. In Pemba, 65 families with 296 individuals have taken refuge in Metula and

MOVEMENT FLOW: (Postos of departure and posto of destination)

